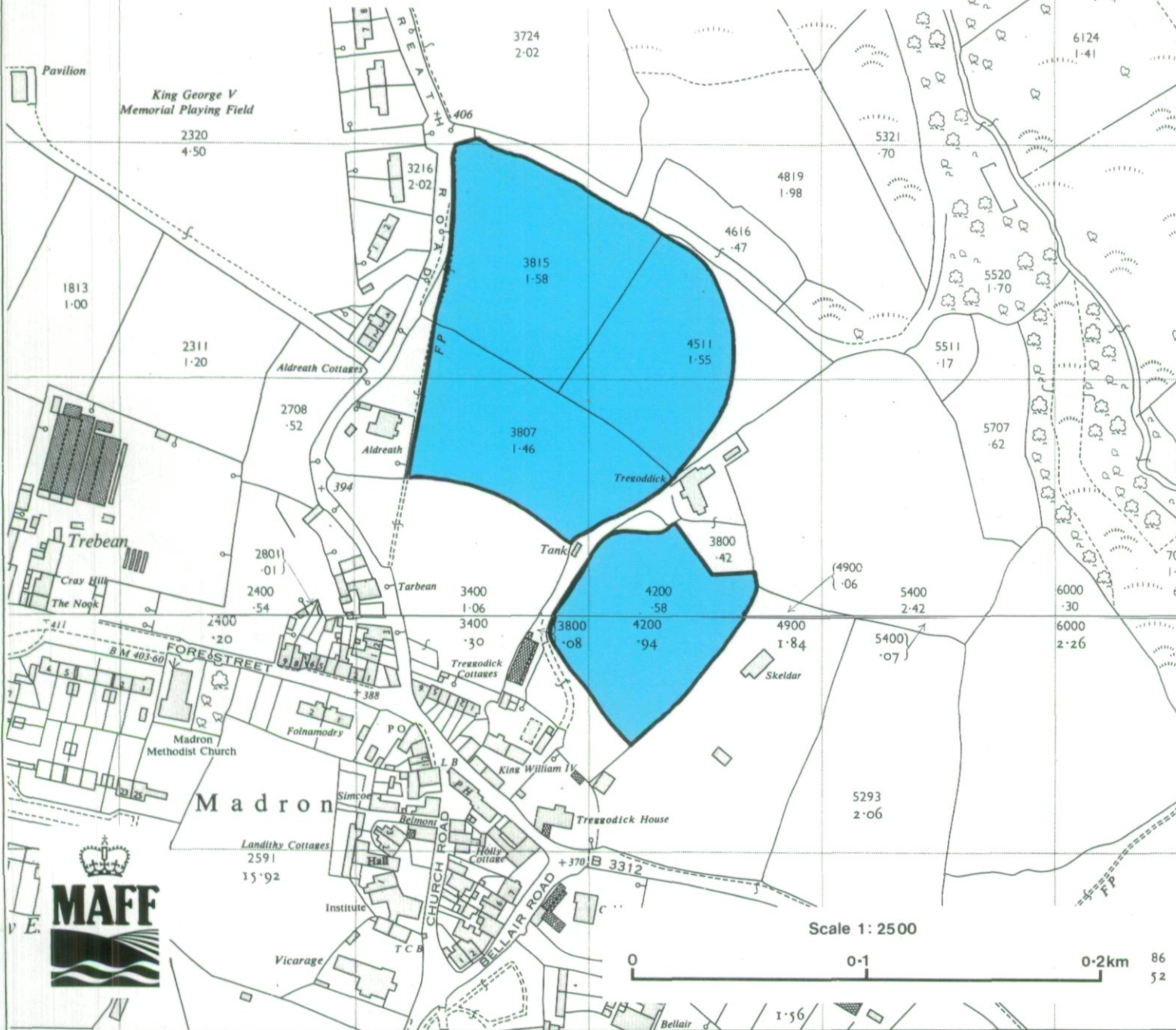


Penzance Local Plan : Madron

5029




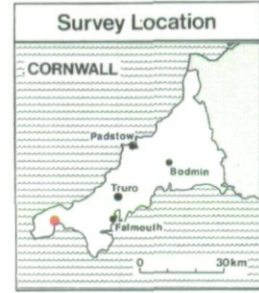
Ministry of Agriculture, Fisheries and Food Agricultural Land Classification

Agricultural Land			
ALC grade	Agricultural land quality	Degree of limitation	
Grade 1	<input type="checkbox"/> *	Excellent	None or very minor
Grade 2	<input checked="" type="checkbox"/>	Very good	Minor
Grade 3a	<input type="checkbox"/> *	Good	Moderate
Grade 3b	<input type="checkbox"/> *	Moderate	Moderate to severe
Grade 4	<input type="checkbox"/> *	Poor	Severe
Grade 5	<input type="checkbox"/> *	Very poor	Very severe

Other Land Categories			
Urban	<input type="checkbox"/> *	Agricultural buildings	<input type="checkbox"/> *
Non - agricultural	<input type="checkbox"/> *	Open water	<input type="checkbox"/> *
Woodland	<input type="checkbox"/> *W	Not surveyed	<input type="checkbox"/> *

*Grade/Category not present within survey area

Further details contained in revised Agricultural Land Classification, M.A.F.F. 1988.



The information is accurate at the base map scale but any enlargement would be misleading.

Reproduction in whole or in part by any means is prohibited without the prior permission of M.A.F.F.

Surveyed by the Resource Planning Group July 1990. Map produced by the Cartographic Unit, Farm and Countryside Service, M.A.F.F. Bristol. Ref. no. 78/80

Based upon the 1963 Ordnance Survey 1:25 000 map with the permission of The Controller of Her Majesty's Stationery Office. Crown Copyright Reserved.

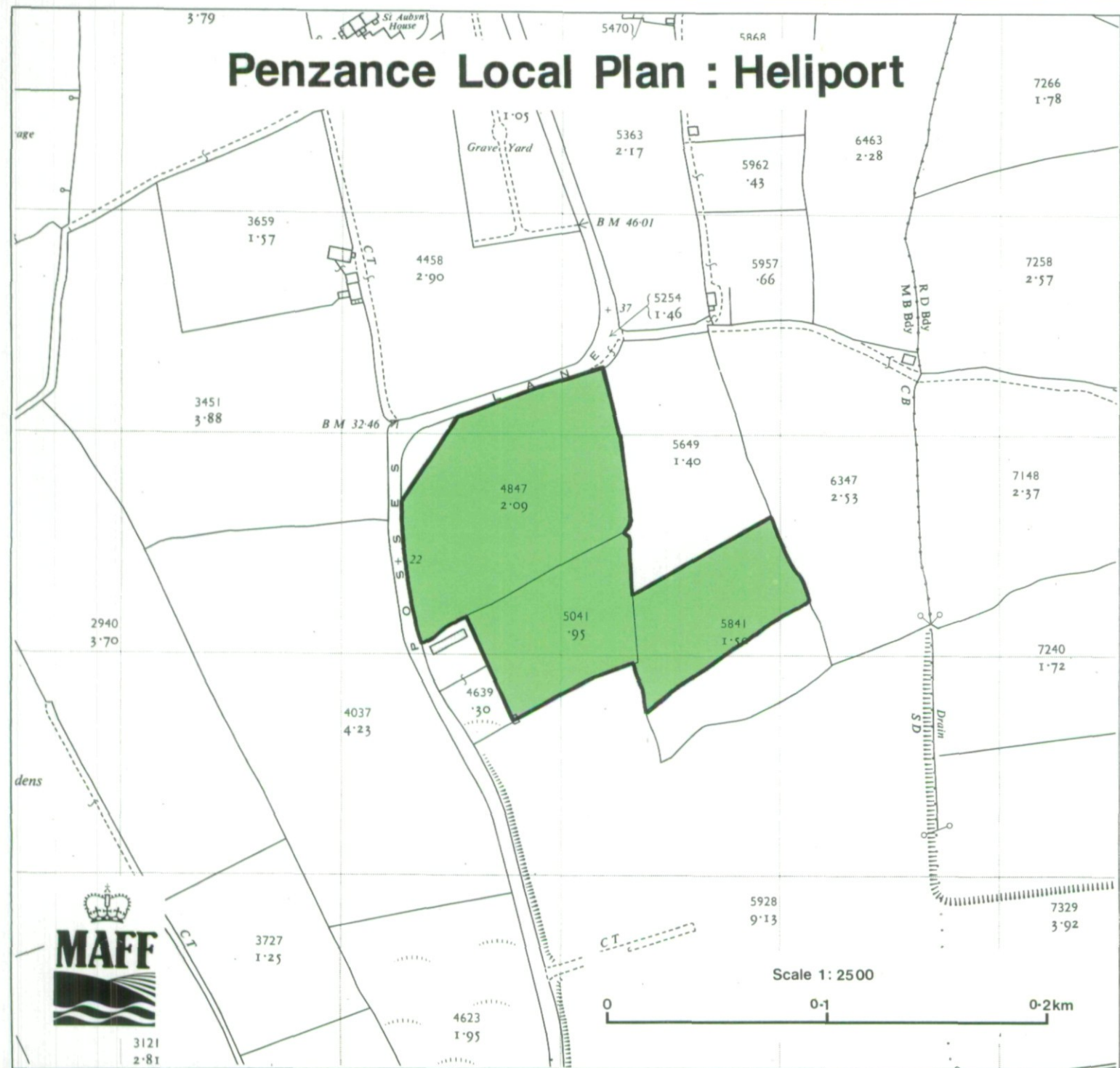
© Crown Copyright Reserved 1990.



Scale 1:2500



Penzance Local Plan : Heliport




Ministry of Agriculture, Fisheries and Food Agricultural Land Classification

Agricultural Land			
ALC grade	Agricultural land quality	Degree of limitation	
Grade 1	<input type="checkbox"/> *	Excellent	None or very minor
Grade 2	<input type="checkbox"/> *	Very good	Minor
Grade 3a	<input type="checkbox"/> *	Good	Moderate
Grade 3b	<input checked="" type="checkbox"/>	Moderate	Moderate to severe
Grade 4	<input type="checkbox"/> *	Poor	Severe
Grade 5	<input type="checkbox"/> *	Very poor	Very severe

Other Land Categories			
Urban	<input type="checkbox"/> *	Agricultural buildings	<input type="checkbox"/> *
Non - agricultural	<input type="checkbox"/> *	Open water	<input type="checkbox"/> *
Woodland	<input type="checkbox"/> *W	Not surveyed	<input type="checkbox"/> *

*Grade/Category not present within survey area

Further details contained in revised Agricultural Land Classification, M.A.F.F. 1988.



The information is accurate at the base map scale but any enlargement would be misleading.

Reproduction in whole or in part by any means is prohibited without the prior permission of M.A.F.F.

Surveyed by the Resource Planning Group July 1990. Map produced by the Cartographic Unit, Farm and Countryside Service, M.A.F.F. Bristol, Ref. no. 78/80

Based upon the 1963 Ordnance Survey 1:25 000 map with the permission of The Controller of Her Majesty's Stationery Office, Crown Copyright Reserved.

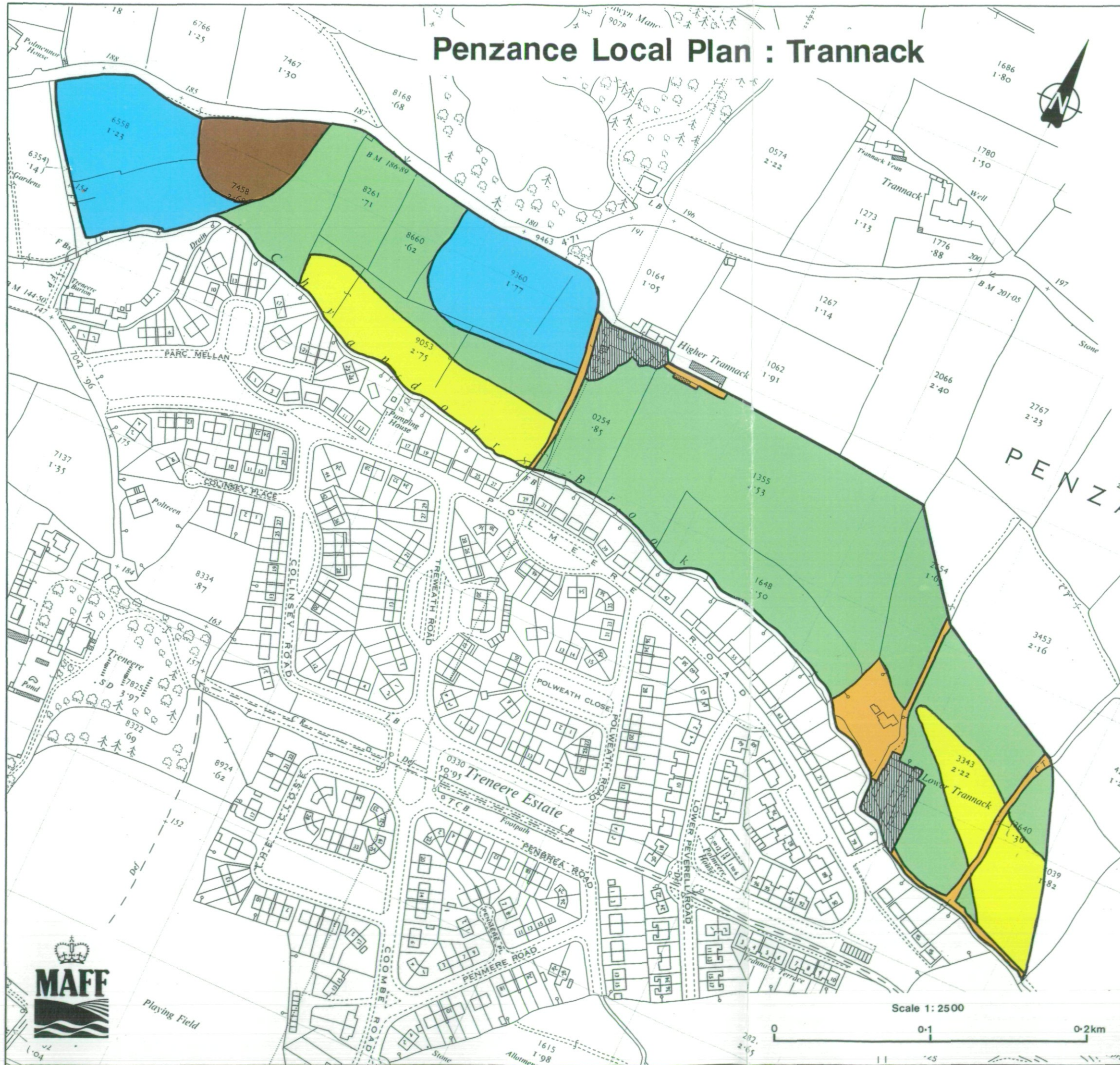
© Crown Copyright Reserved 1990.



3121
2.81

Penzance Local Plan : Trannack

Ministry of Agriculture, Fisheries and Food Agricultural Land Classification



Agricultural Land

ALC grade	Agricultural land quality	Degree of limitation
Grade 1	Excellent	None or very minor
Grade 2	Very good	Minor
Grade 3a	Good	Moderate
Grade 3b	Moderate	Moderate to severe
Grade 4	Poor	Severe
Grade 5	Very poor	Very severe

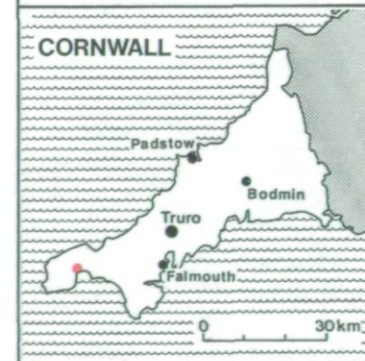
Other Land Categories

Urban	*	Agricultural buildings	▨
Non-agricultural	■	Open water	*
Woodland	*W	Not surveyed	*

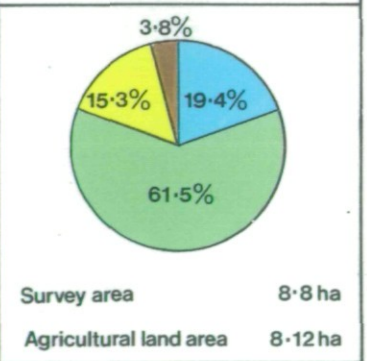
* Grade/Category not present within survey area

Further details contained in revised
Agricultural Land Classification, M.A.F.F. 1988.

Survey Location



Survey Statistics



The information is accurate at the base map scale but any enlargement would be misleading.

Reproduction in whole or in part by any means is prohibited without the prior permission of M.A.F.F.

Surveyed by the Resource Planning Group July 1990. Map produced by the Cartographic Unit, Farm and Countryside Service, M.A.F.F. Bristol. Ref.no.78/80

Based upon the 1963 Ordnance Survey 1:25 000 map with the permission of The Controller of Her Majesty's Stationery Office, Crown Copyright Reserved.

© Crown Copyright Reserved 1990

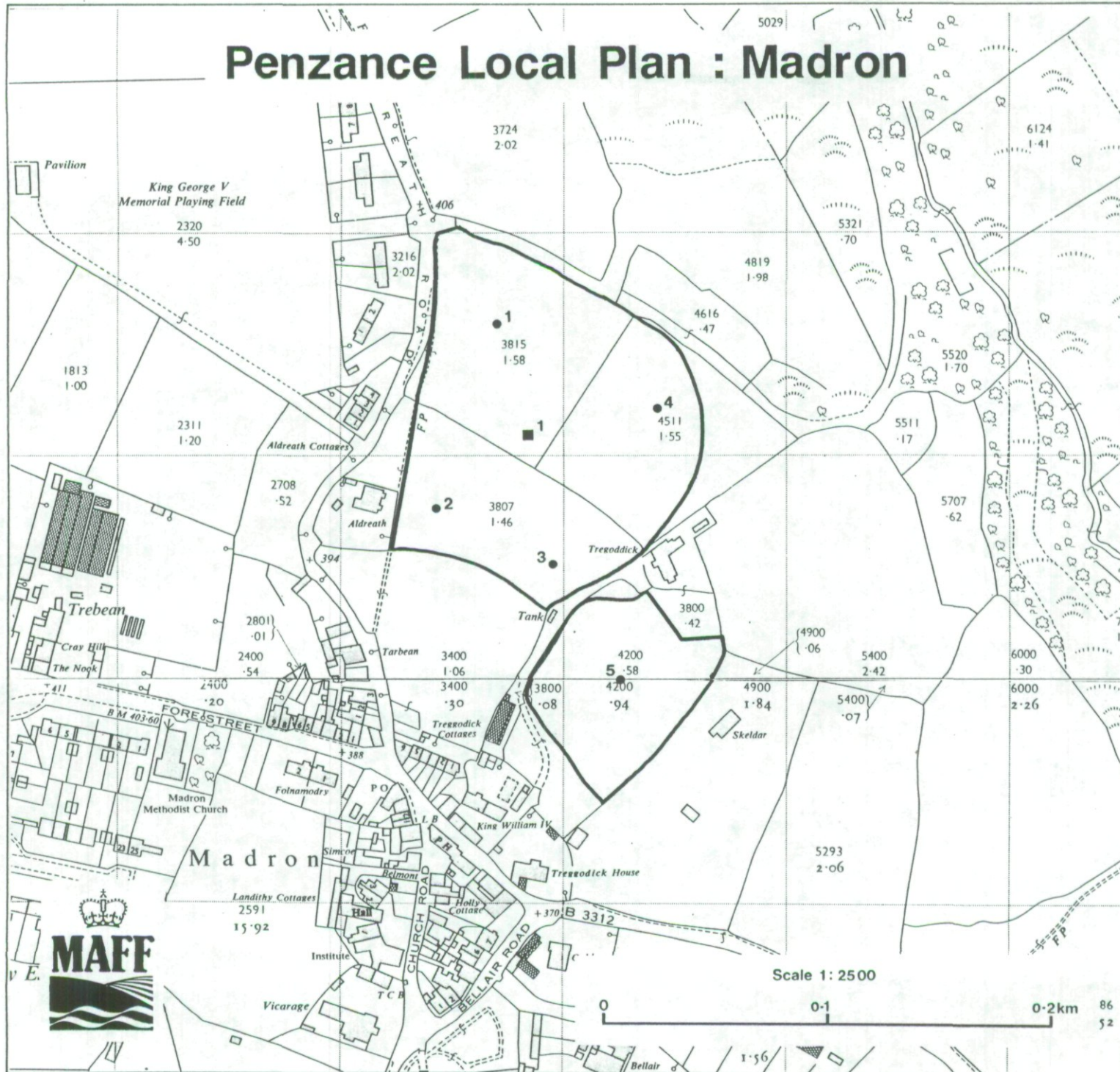


Playing Field

Scale 1:2500

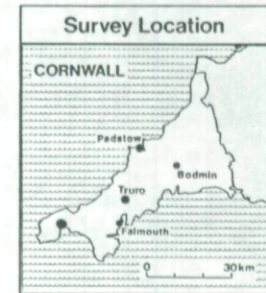
0 0.1 0.2 km

Penzance Local Plan : Madron



Auger Sample Points

■ 1	Location of soil pits
● 1-5	Location of sample points (Details contained in separate schedule)
Urban	* Agricultural buildings *
Non-agricultural	* Open water *
Woodland	*W Not surveyed *
*Grade/Category not present within survey area	



The information is accurate at the base map scale but any enlargement would be misleading.

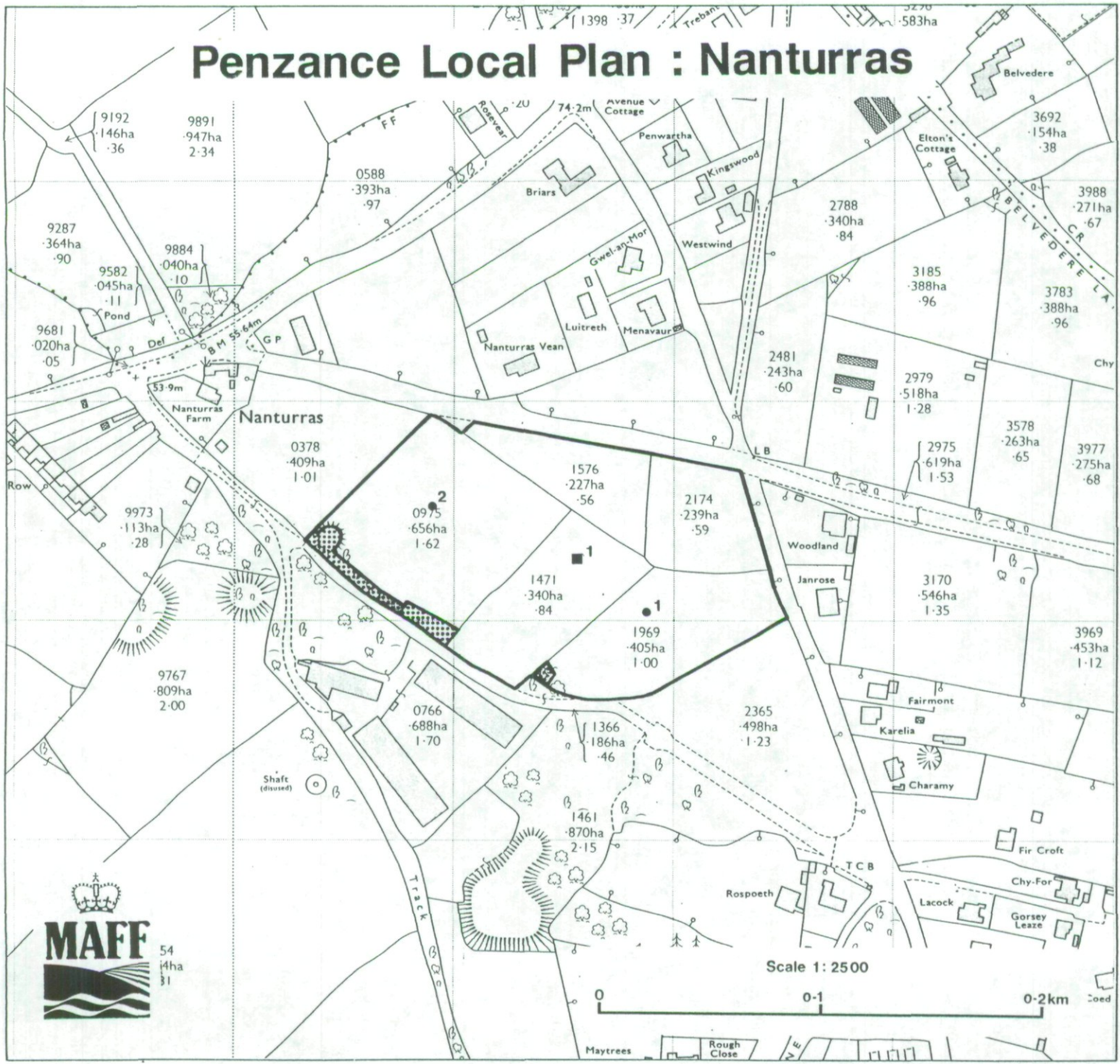
Reproduction in whole or in part by any means is prohibited without the prior permission of M.A.F.F.

Surveyed by the Resource Planning Group July 1990. Map produced by the Cartographic Unit, Farm and Countryside Service, M.A.F.F., Bristol. Ref. no. 78/80

Based upon the 1963 Ordnance Survey 1:25 000 map with the permission of The Controller of Her Majesty's Stationery Office, Crown Copyright Reserved.

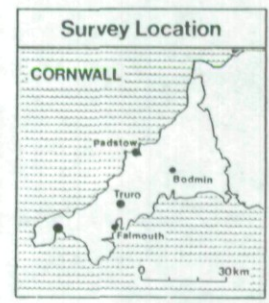
© Crown Copyright Reserved 1990.

Penzance Local Plan : Nanturras



Auger Sample Points

■ 1	Location of soil pits	
● 1-2	Location of sample points	
(Details contained in separate schedule)		
Urban	* []	Agricultural buildings
Non-agricultural	[]	Open water
Woodland	*W []	Not surveyed
*Grade/Category not present within survey area		



The information is accurate at the base map scale but any enlargement would be misleading.

Reproduction in whole or in part by any means is prohibited without the prior permission of M.A.F.F.

Surveyed by the Resource Planning Group July 1990. Map produced by the Cartographic Unit, Farm and Countryside Service, M.A.F.F. Bristol. Ref no. 78/80

Based upon the 1973 Ordnance Survey 1:25 000 map with the permission of The Controller of Her Majesty's Stationery Office. Crown Copyright Reserved.

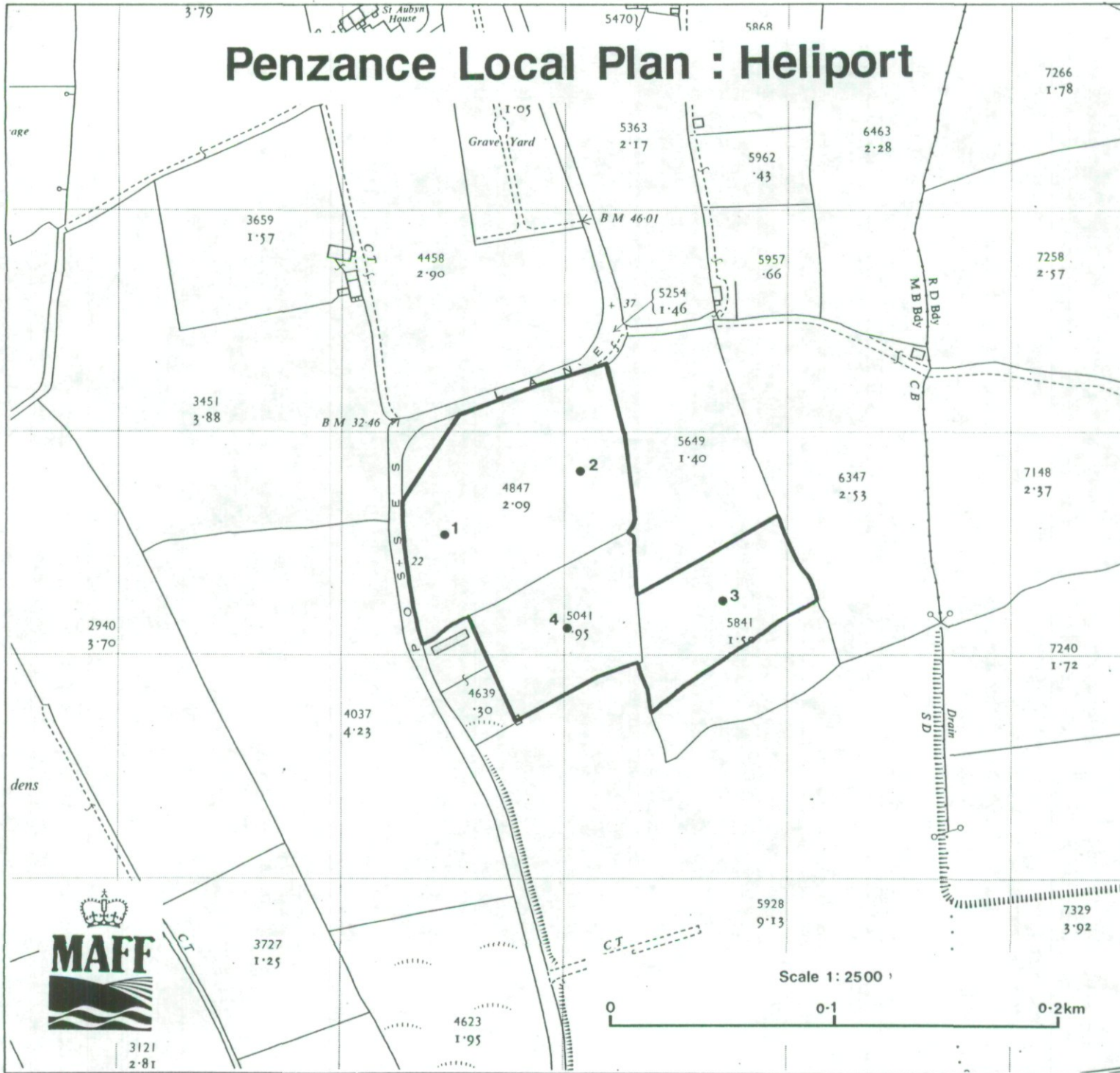
© Crown Copyright Reserved 1990.



Scale 1: 2500



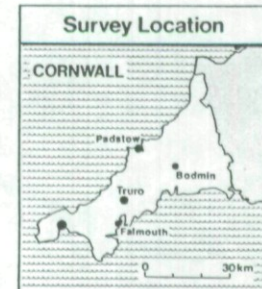
Penzance Local Plan : Heliport



Ministry of Agriculture, Fisheries and Food Agricultural Land Classification

Auger Sample Points

● 1-4	Location of soil pits	
● 1-4	Location of sample points (Details contained in separate schedule)	
Urban	*	Agricultural buildings *
Non-agricultural	*	Open water *
Woodland	*W	Not surveyed *
* Grade/Category not present within survey area		



The information is accurate at the base map scale but any enlargement would be misleading.

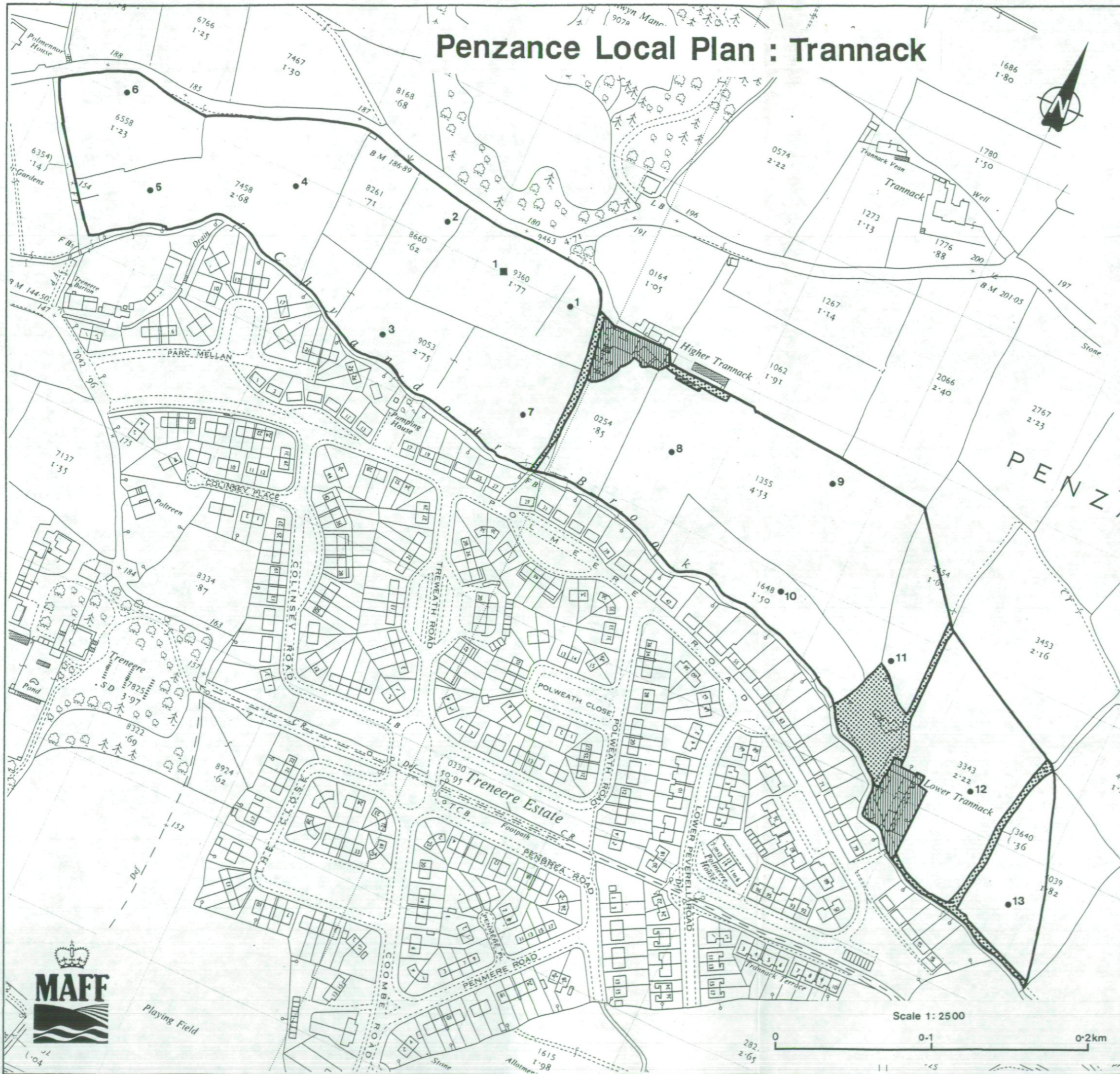
Reproduction in whole or in part by any means is prohibited without the prior permission of M.A.F.F.

Surveyed by the Resource Planning Group July 1990. Map produced by the Cartographic Unit, Farm and Countryside Service, M.A.F.F., Bristol. Ref.no 78/80

Based upon the 1983 Ordnance Survey 1:25 000 map with the permission of The Controller of Her Majesty's Stationery Office. Crown Copyright Reserved.

© Crown Copyright Reserved 1990.

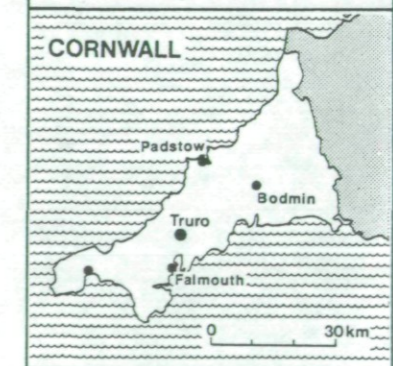
Penzance Local Plan : Trannack



Auger Sample Points

■ 1	Location of soil pits
● 1-13	Location of sample points (Details contained in separate schedule)
Urban	* Agricultural buildings
Non-agricultural	* Open water
Woodland	*W Not surveyed
*Grade/Category not present within survey area	

Survey Location



The information is accurate at the base map scale but any enlargement would be misleading.

Reproduction in whole or in part by any means is prohibited without the prior permission of M.A.F.F.


Surveyed by the Resource Planning Group July 1990. Map produced by the Cartographic Unit, Farm and Countryside Service, M.A.F.F. Bristol. Ref.no. 78/80

Based upon the 1963 Ordnance Survey 1:25 00 map with the permission of The Controller of Her Majesty's Stationery Office, Crown Copyright Reserved.

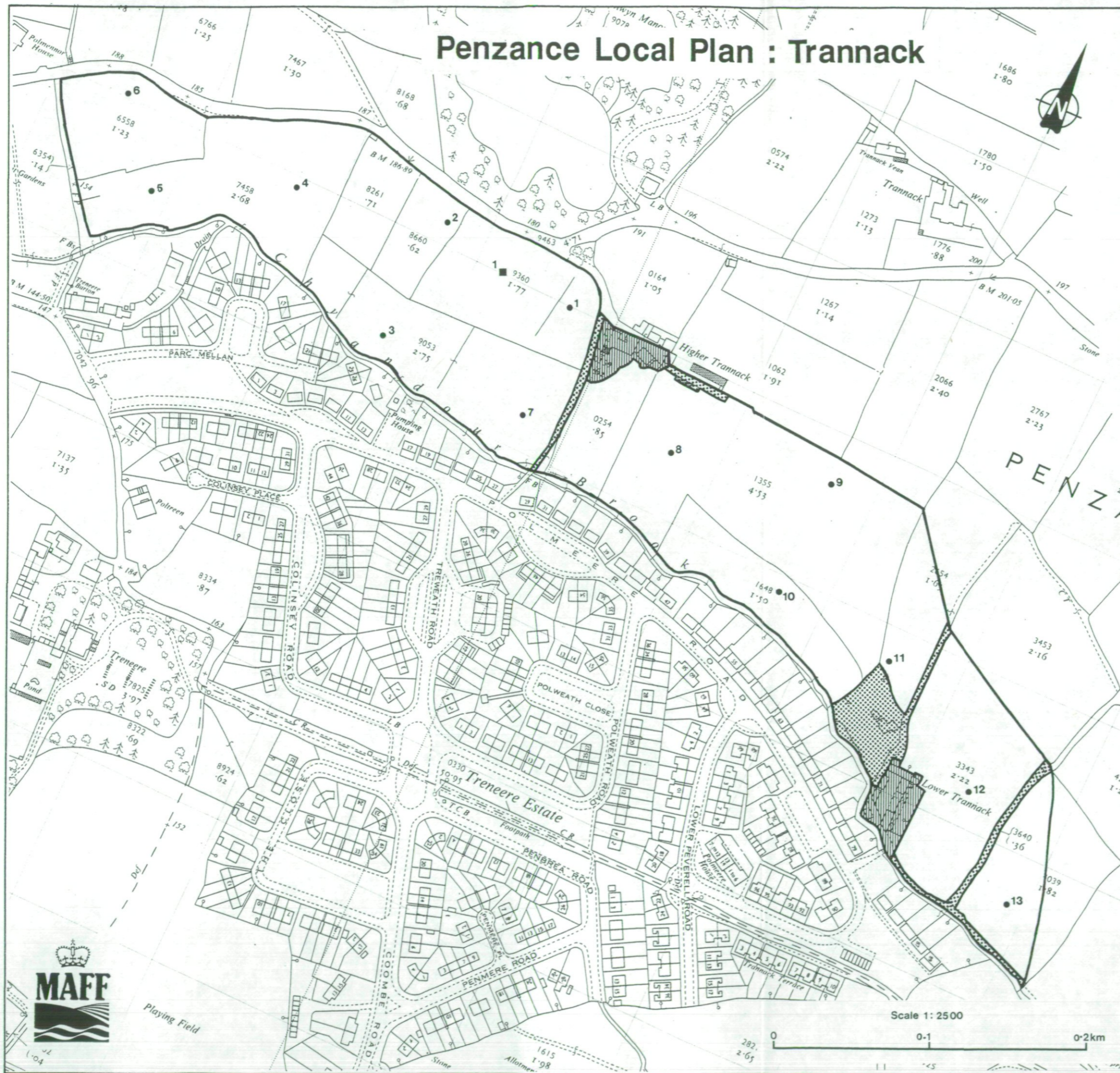
© Crown Copyright Reserved 1990



Scale 1: 2500

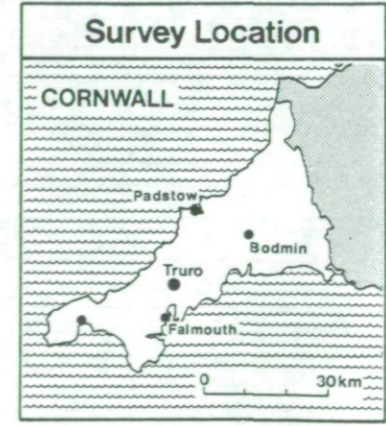


Penzance Local Plan : Trannack



Auger Sample Points

■ 1	Location of soil pits
● 1-13	Location of sample points (Details contained in separate schedule)
Urban	* Agricultural buildings
Non-agricultural	* Open water
Woodland	*W Not surveyed
*Grade/Category not present within survey area	



The information is accurate at the base map scale but any enlargement would be misleading.

Reproduction in whole or in part by any means is prohibited without the prior permission of M.A.F.F.

Surveyed by the Resource Planning Group July 1990. Map produced by the Cartographic Unit, Farm and Countryside Service, M.A.F.F. Bristol. Ref.no. 78/80

Based upon the 1963 Ordnance Survey 1:25 000 map with the permission of The Controller of Her Majesty's Stationery Office, Crown Copyright Reserved.

© Crown Copyright Reserved 1990



Scale 1: 2500

