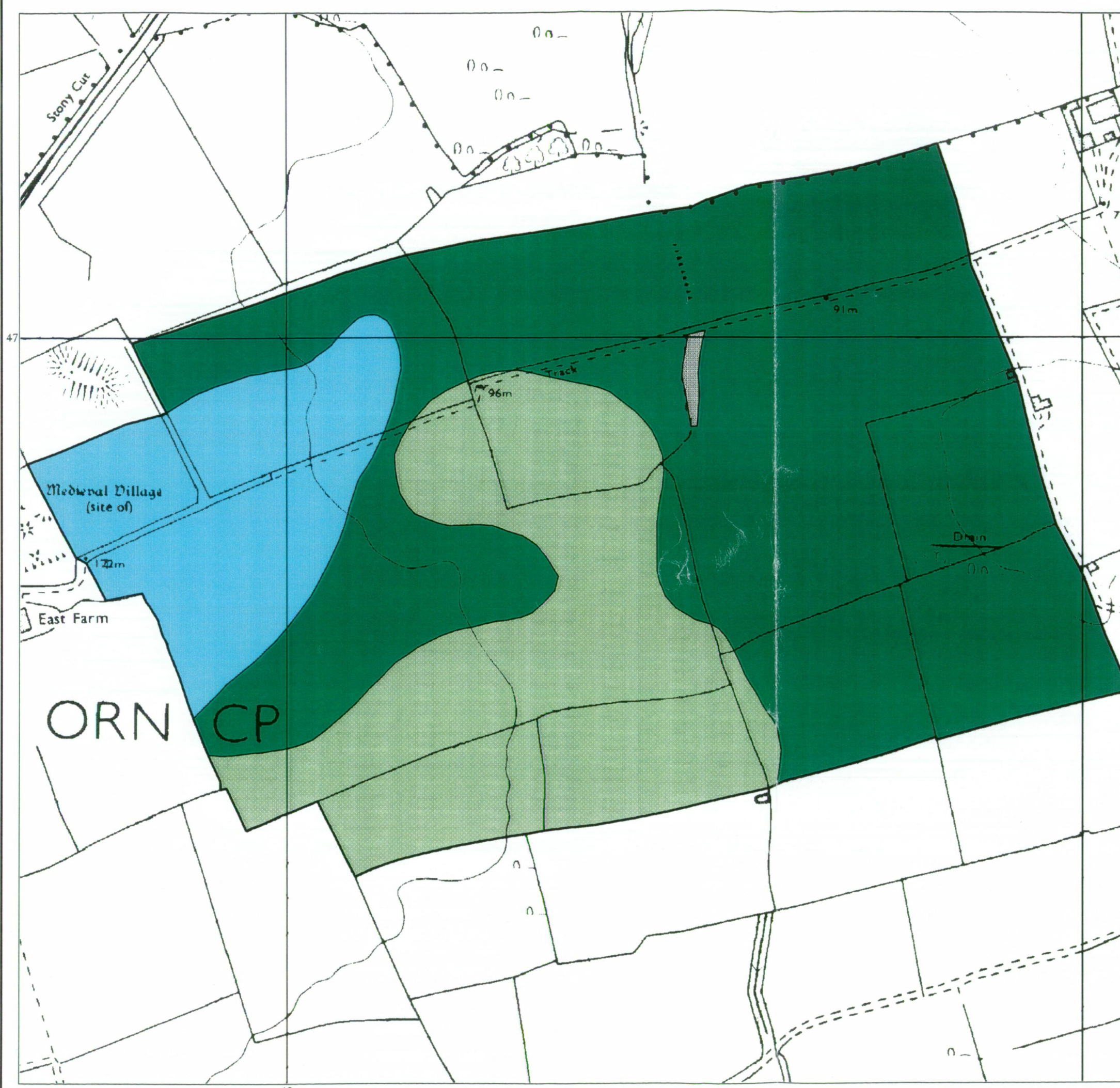


# Agricultural Land Classification

EASINGTON D.L.P

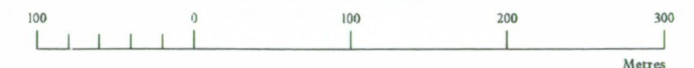
South of Dawdon Link Road, Seaham



## Legend

	Quality	Area (ha)
Grade 1	Excellent	Nil
Grade 2	Very Good	11.8
Grade 3a	Good	48.4
Grade 3b	Moderate	22.1
Grade 4	Poor	Nil
Grade 5	Very Poor	Nil
	Agricultural land not surveyed	Nil
	Other land	0.2
Boundary of survey area		
Total agricultural land area		82.3
Total survey area		82.5
* Not present within survey area		

Scale 1:5,000



Further details contained in MAFF (1988) Agricultural Land Classification of England and Wales - Revised guidelines and criteria for grading the quality of agricultural land. MAFF (Publications), London SE99 7TP.

The information is accurate at the base map scale but any enlargement would be misleading.

Reproduction in whole or in part by any means is prohibited without the prior permission of MAFF.

Surveyed and drawn by the Resource Planning Team, FRCA Leeds.

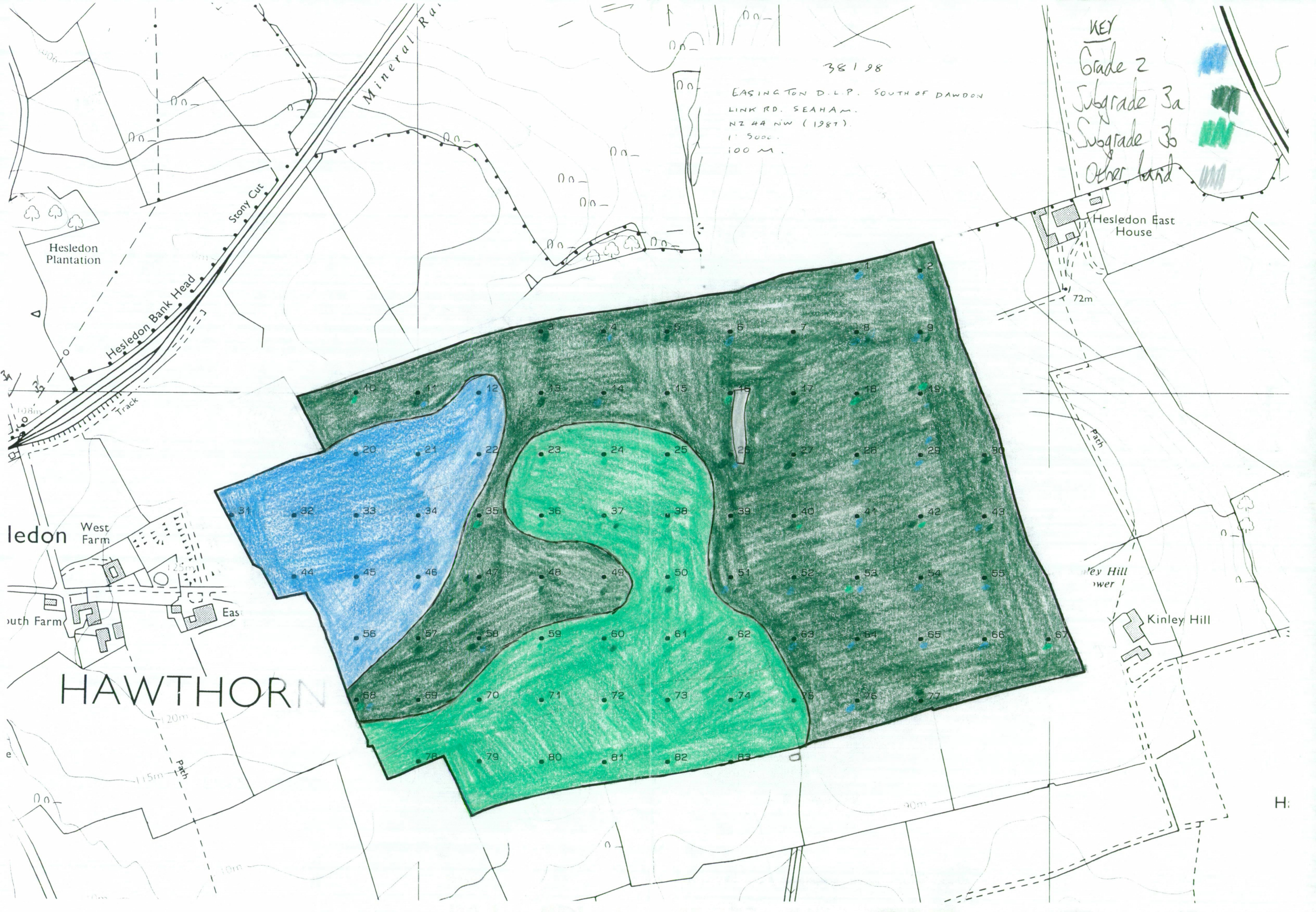
Based on the 1987 Ordnance Survey 1:10,000 map with the permission of the Controller of Her Majesty's Stationery Office. Unauthorised reproduction infringes Crown copyright and may lead to prosecution or civil proceedings.  
Source Map(s): N744NW MAFF Licence No: GD272361  
Reference no: 38/98 © Crown Copyright Reserved 1997



38198  
EASINGTON D.L.P. SOUTH OF DAWDON  
LINK RD. SEAHAM.  
NZ 44 NW (1987).  
1:5000.  
100 M.

**KEY**

- Grade 2 
- Subgrade 3a 
- Subgrade 3b 
- Other land 



HAWTHORN

H: