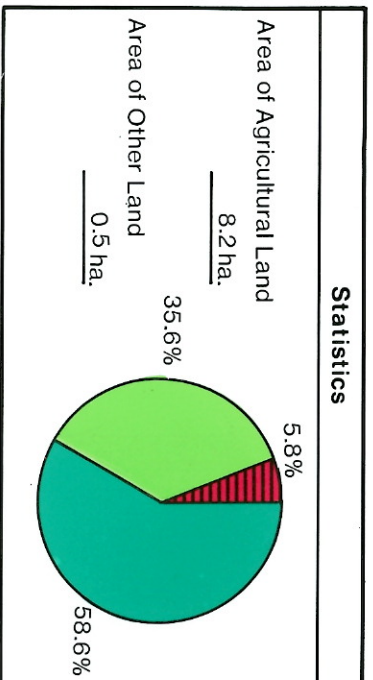


HARROGATE LOCAL PLAN

Site 15

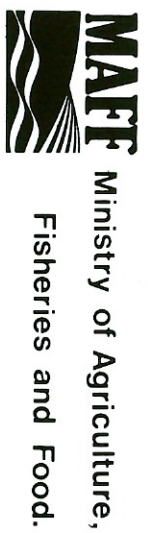
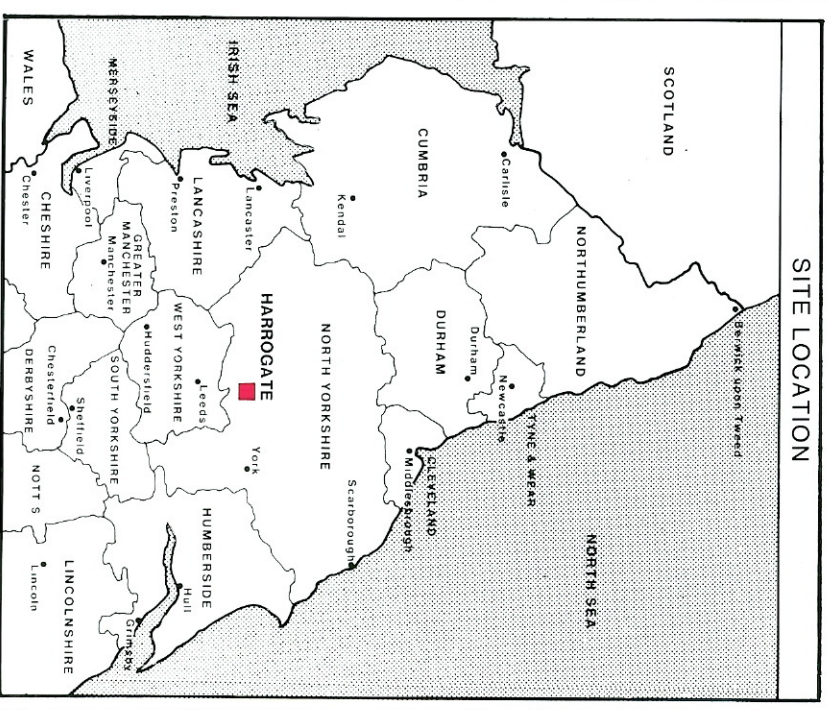
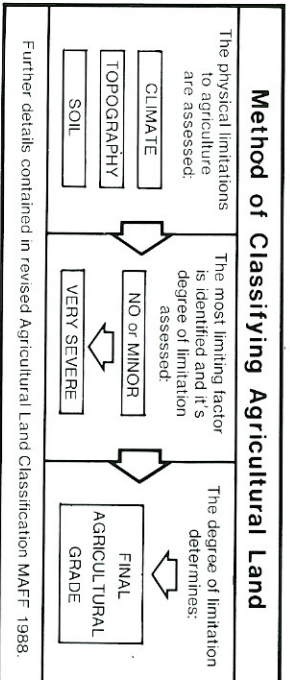
Agricultural Land Classification

Agricultural Grades	Agricultural Land Quality	Area within the site (ha.)
GRADE 1	Excellent	Nil
GRADE 2	Very Good	Nil
GRADE 3	Good	5.1
GRADE 4	Moderate	3.1
GRADE 5	Poor	Nil
	Very Poor	Nil



Land in Other Categories

Land in Other Categories	Area within the site (ha.)
Urban Including housing, industry, commerce, derelict land, sports facilities, transport	Nil
Non-agricultural Including golf courses, parks, sports fields, allotments, airfields	Nil
Woodland Farm Woodland	Nil
Commercial Woodland	Nil
Agricultural buildings Including glasshouses	0.5
Open water	Nil
Land not surveyed	Nil



Information compiled by Resource Planning Team
 ADAS Statutory Group Leeds.
 Map produced by Resource Planning Cartographic Unit.
 Project Number 24/93

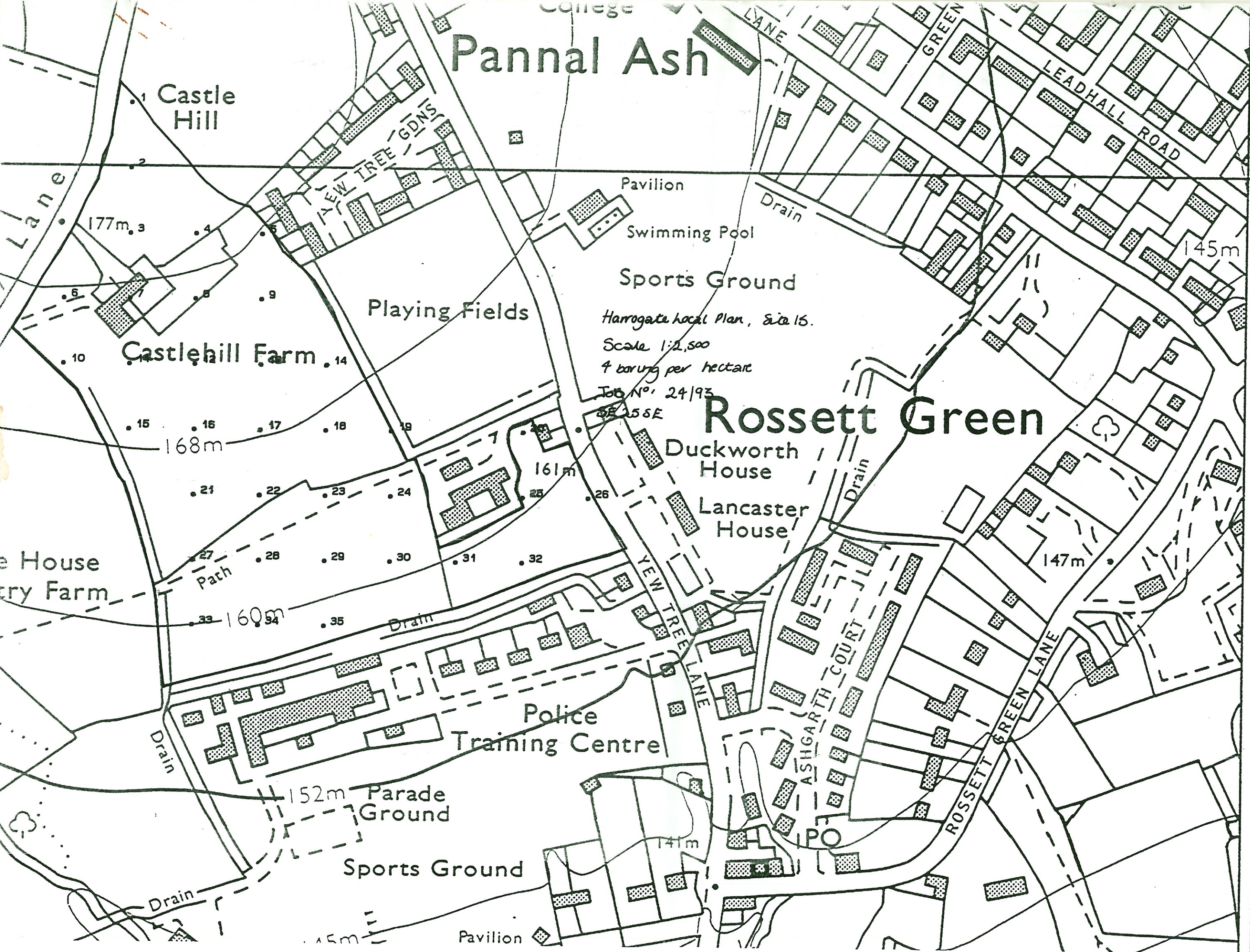
Ordnance Survey maps reproduced with the permission of the Controller H.M.S.O.
 © Crown Copyright Reserved

SOURCE MAPS

1:10,000
 SE 25 SE

Pannal Ash

53



Castle Hill

Playing Fields

Pavilion
Swimming Pool

Sports Ground

Harrogate Local Plan, Site 15.
 Scale 1:2,500
 4 borings per hectare
 Top No. 24/93
 SE 35 SE

Rossett Green

Duckworth House

Lancaster House

Police Training Centre

Parade Ground

Sports Ground

Pavilion

58'