

Agricultural Land Classification

KIRKLEES U.D.P.

Site H8e

Agricultural Land

Grade	Quality	Area (ha)
1	Excellent	Nil
2	Very Good	Nil
3a	Good	3.4
3b	Moderate	5.2
4	Poor	Nil
5	Very Poor	Nil


Other Land Categories

*	Urban	Area (ha) Nil
	Non-Agricultural	0.7
*W	Woodland	Nil
*	Agricultural Buildings	Nil
*	Open Water	Nil
*	Not Surveyed	Nil

Total agricultural land area 8.6
Total survey area 9.3

* Grade/category not present within survey area

Scale - 1:5,000



Further details contained in MAFF (1988) Agricultural Land Classification of England and Wales - Revised guidelines and criteria for grading the quality of agricultural land. MAFF (Publications), London SE99 7TP.

The information is accurate at the basic map scale but any enlargement would be misleading.

Reproduction in whole or in part by any means is prohibited without the prior permission of MAFF.

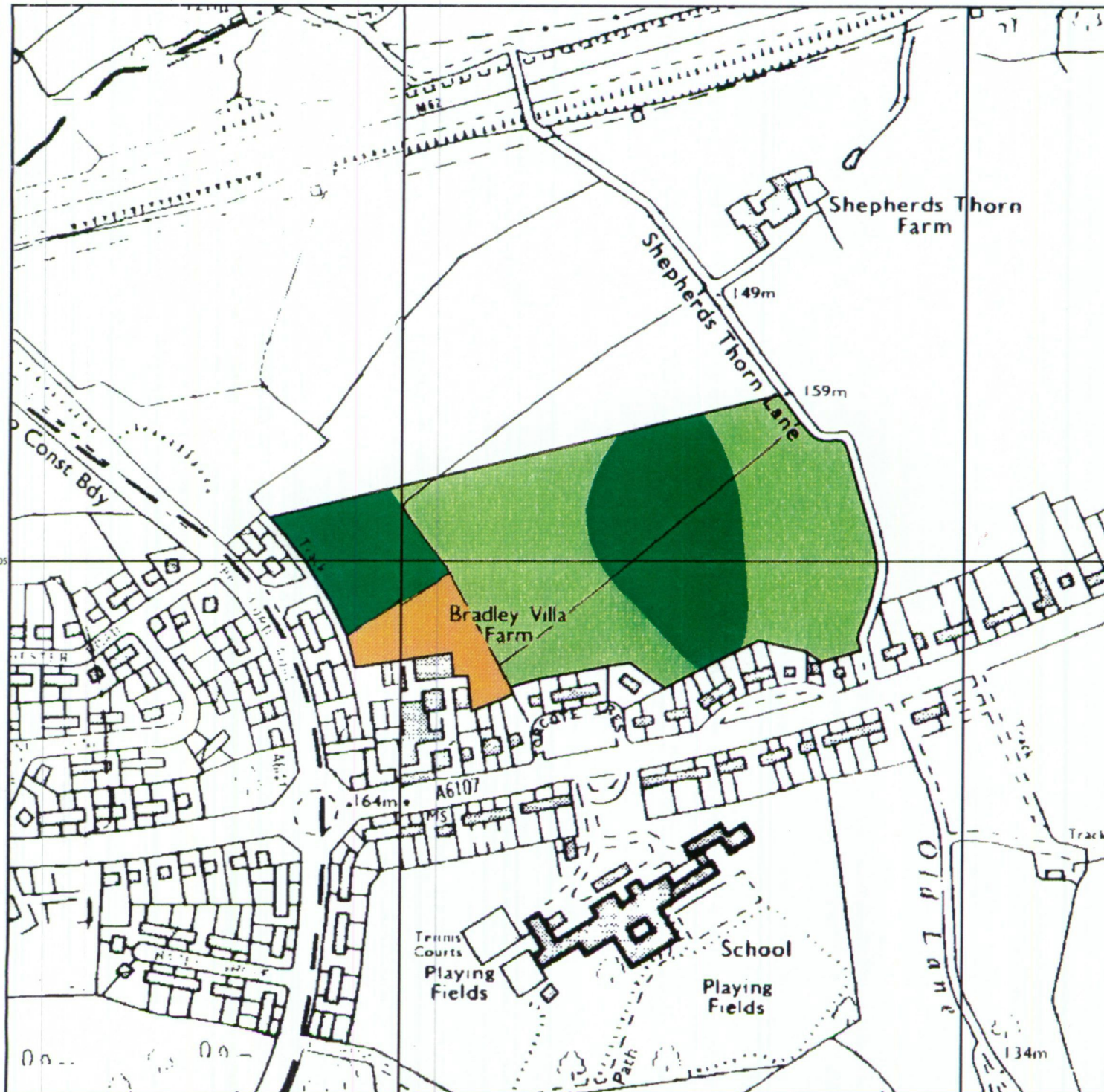
Surveyed and drawn by the Resource Planning Team, ADAS Sturminster Newton

Based on the 1988 Ordnance Survey 1:10,000 map with the permission of the Controller of Her Majesty's Stationery Office.

Source Map(s): SE 12 SW, SE 12 SE.





Reference no. 175/94

© Crown Copyright Reserved 1994





KEY TO AGRICULTURAL LAND CLASSIFICATION MAP

AGRICULTURAL LAND

-  Grade 1
-  Grade 2
-  Sub-Grade 3a
-  Sub-Grade 3b

NON-AGRICULTURAL LAND

-  Non Agricultural
- 
- 
- 

-  Grade 4
-  Grade 5

