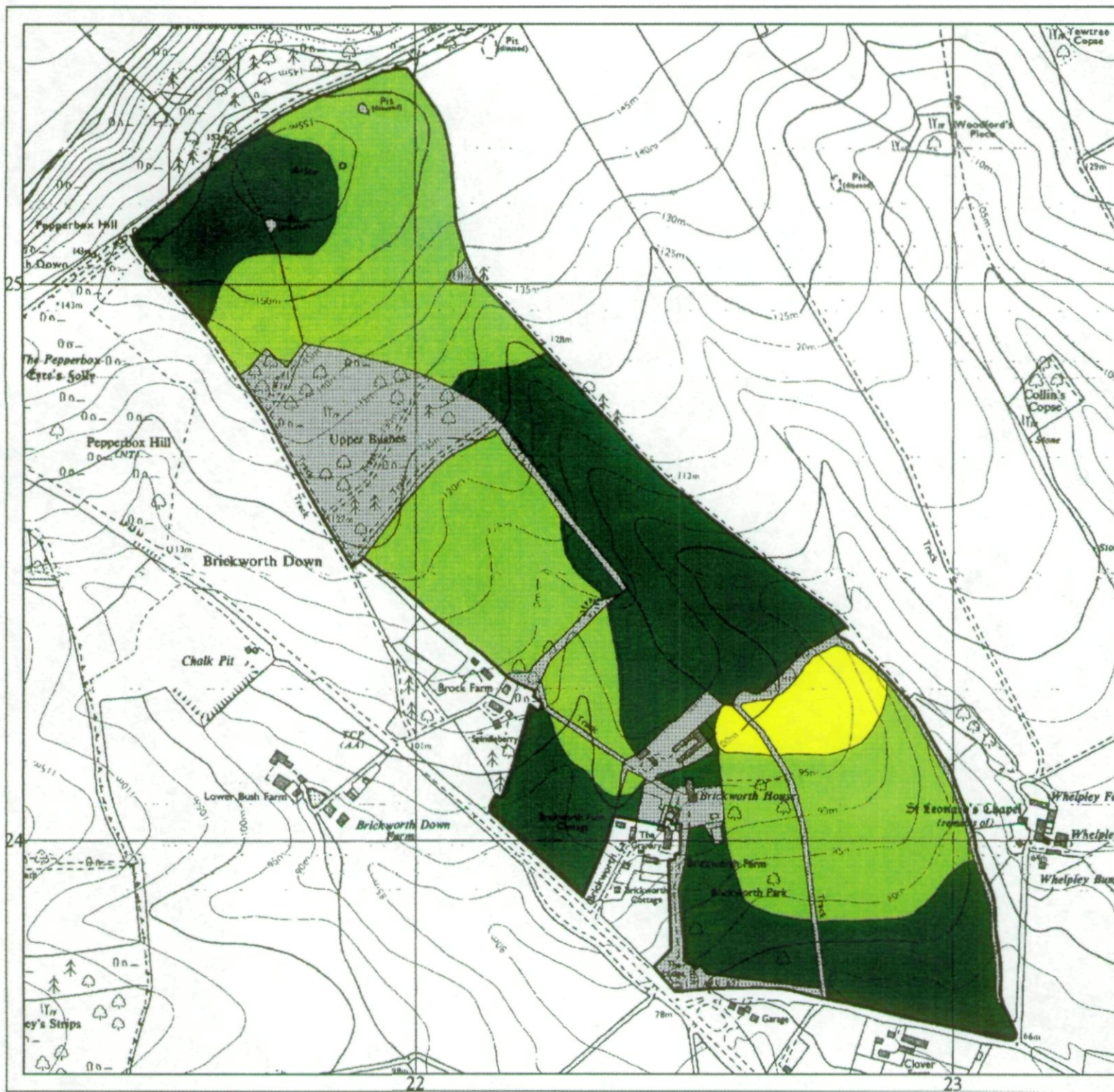


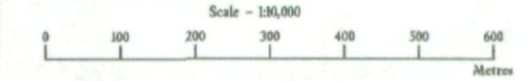
# Agricultural Land Classification

## BRICKWORTH PARK

### WHITEPARISH



Legend		
Quality	Area (ha)	
Grade 1	Excellent	0.0
Grade 2	Very Good	0.0
Grade 3a	Good	40.9
Grade 3b	Moderate	44.2
Grade 4	Poor	3.9
Grade 5	Very Poor	0.0
	Agricultural land not surveyed	0.0
	Other land	16.4
Boundary of survey area		
Total agricultural land area		89.0
Total survey area		105.4
* Not present within survey area		



Further details contained in MAFF (1988) Agricultural Land Classification of England and Wales - Revised guidelines and criteria for grading the quality of agricultural land. MAFF (publications), London SE99 7TP. The information is accurate at base map scale but any enlargement would be misleading. Reproduction in whole or in part by any means is prohibited without the prior permission of MAFF.

Surveyed and drawn by the Resource Planning Team, FRCA Western Region. Based on the 1990 Ordnance Survey 1:10,000 map with the permission of the Controller of Her Majesty's Stationery Office. Unauthorised reproduction infringes Crown copyright and may lead to prosecution or civil proceedings. MAFF Licence No: GD272361 Source map(s): SU22NW, SU22SW Reference no: 49-98 © Crown Copyright Reserved 1998



**Agricultural Land Classification**

**BRICKWORTH PARK  
WHITEPARISH**

**Sample Point Map**

**Legend**


 Location of soil pit

 Location of auger  
sample point

 Boundary of  
survey area

 Agricultural land not  
surveyed

 Other land



Further details contained in MAFF (1988) Agricultural Land Classification of England and Wales - Revised guidelines and criteria for grading the quality of agricultural land. Maff (publications), London SE99 7TP. The information is accurate at base map scale but any enlargement would be misleading. Reproduction in whole or in part by any means is prohibited without the prior permission of MAFF.

Surveyed and drawn by the Resource Planning Team, FRCA Western Region. Based on the 1990 Ordnance Survey 1:10,000 map with the permission of the Controller of Her Majesty's Stationery Office. Unauthorised reproduction infringes Crown copyright and may lead to prosecution or civil proceedings. MAFF Licence No: GD272361 Source map(s): SU22NW,SU22SW Reference no: 49-98 © Crown Copyright Reserved 1998

