










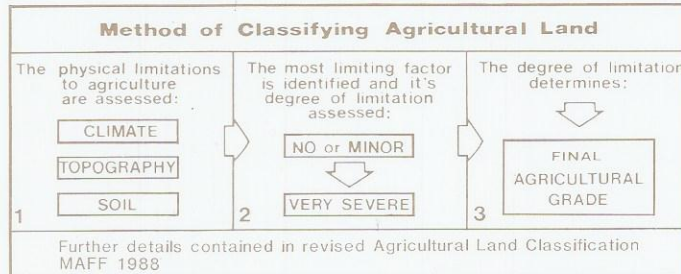
RIPON LOCAL PLAN

Legend

Agricultural Land Classification

| Agricultural Land | | |
|---------------------|--|---------------------------|
| Agricultural Grades | | Agricultural Land Quality |
| Grade 1 | Nil | Excellent |
| Grade 2 |  | Very Good |
| Grade 3 |  Sub-Grade 3a | Good |
| |  Sub-Grade 3b | Moderate |
| Grade 4 |  | Poor |
| Grade 5 | Nil | Very Poor |

| Land in Other Categories | |
|--|---|
| Urban <i>Including housing industry, commerce, derelict land, sports facilities, transport.</i> |  |
| Non-agricultural <i>Including golf courses, parks, sports fields, allotments, airfields.</i> |  |
| Woodland <i>Farm woodland</i> |  |
| <i>Commercial woodland</i> | Nil |
| Agricultural buildings <i>Including glasshouses</i> |  |
| Open water |  |
| Land not surveyed | Nil |

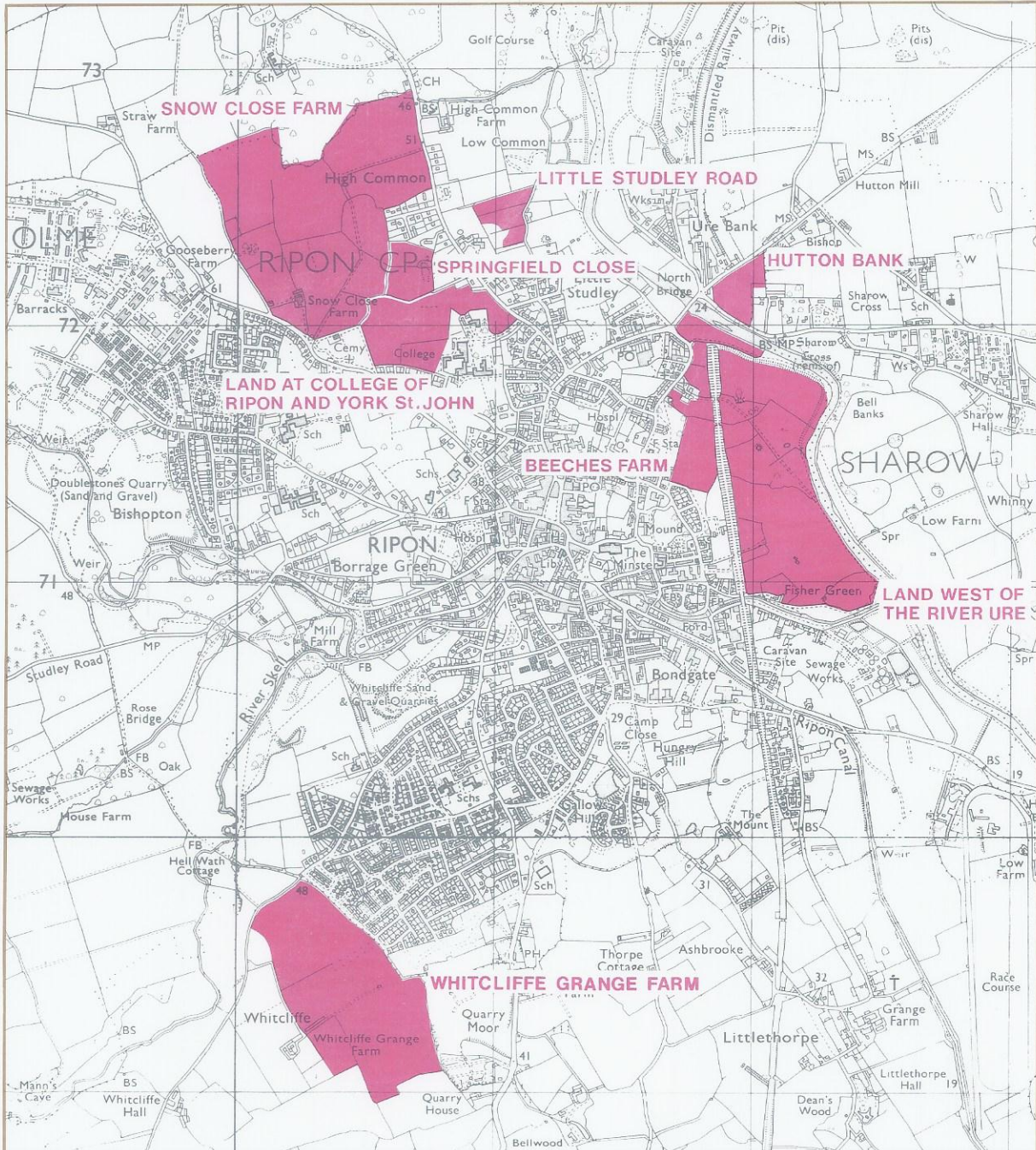


Ministry of Agriculture,
Fisheries and Food.



RIPON LOCAL PLAN

Location of Sites



| SOURCE MAPS | |
|-------------|----------------------|
| SE 27 SE | 1:10,000 SE 37 SW |

| | |
|----------|----------|
| SE 26 NE | SE 36 NW |
|----------|----------|

Information compiled by Resource Planning Group, Farm and Countryside Service, Leeds R.O.

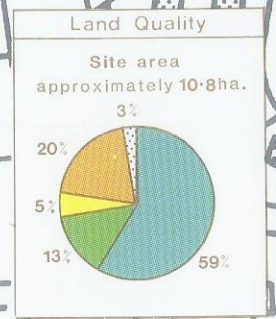
Map produced by Resource Planning Cartographic Unit.

Project Number 14/90.

O.S. maps reproduced with the permission of the Controller H.M.S.O.

© Crown Copyright Reserved 1990.

LAND AT THE COLLEGE OF RIPON AND YORK St. JOHN



310

720

310



SCALE - 1:2,500

14/90
Land at College of Ripon and
York St. John.
SE 37 SW 1:2,500
1 pat ha. (100m. grid)

Red
House

44m

Track

SPRI

ROSE DRIVE

PRIM

CRESCENT PA

Chap

ROAD

Chap

42m
College

Tennis
Courts

