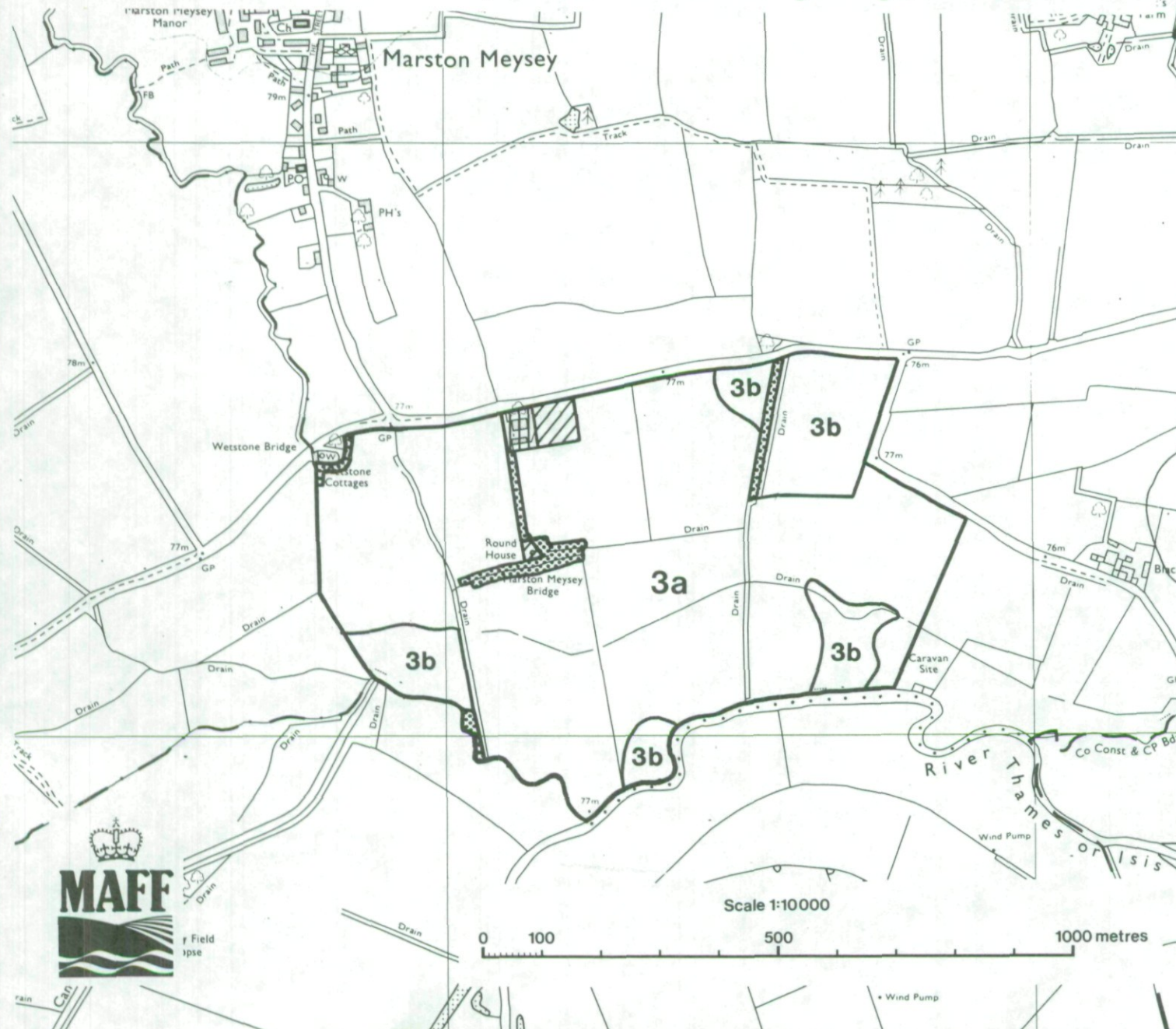


Ministry of Agriculture, Fisheries and Food
Agricultural Land Classification

Roundhouse Farm, Marston Meysey, Wiltshire


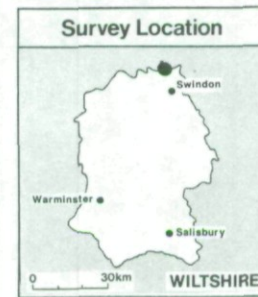


Agricultural Land		
ALC grade	Agricultural land quality	Degree of limitation
Grade 1	✳ Excellent	None or very minor
Grade 2	✳ Very good	Minor
Grade 3a	3a Good	Moderate
Grade 3b	3b Moderate	Moderate to severe
Grade 4	✳ Poor	Severe
Grade 5	✳ Very poor	Very severe

Other Land Categories		
Urban		Agricultural buildings
Non-agricultural		Open water
Woodland		Not surveyed

* Grade/Category not present within survey area

Further details contained in revised Agricultural Land Classification, M.A.F.F. 1988.



The information is accurate at the base map scale but any enlargement would be misleading.

Reproduction in whole or in part by any means is prohibited without the prior permission of M.A.F.F.

Surveyed by the Resource Planning Group May 1990. Map produced by the Cartographic Unit, Farm and Countryside Service, M.A.F.F. Bristol. Ref.no. 56/90

Based upon the 1979 Ordnance Survey 1:10 000 map with the permission of The Controller of Her Majesty's Stationery Office. Crown Copyright Reserved.

© Crown Copyright Reserved 1990.



Ministry of Agriculture, Fisheries and Food
Soil Resources - Topsoil

Roundhouse Farm, Marston Meysey, Wiltshire

Materials and Volumes

Map Unit	Textures	Average Depth (cm)	Area (ha)	Volume (m ³)
A	MCL/MZCL/ZL	24	18.02	43 248
B	MCL	22	2.87	6 314
C	HCL/HZCL	22	26.27	57 794
D	C	22	5.26	11 572
E	C	20	1.86	3 720
			54.28	

Total Topsoil Resource = 122 648m³

 Urban/Non Agricultural/Farm Buildings

Survey Location



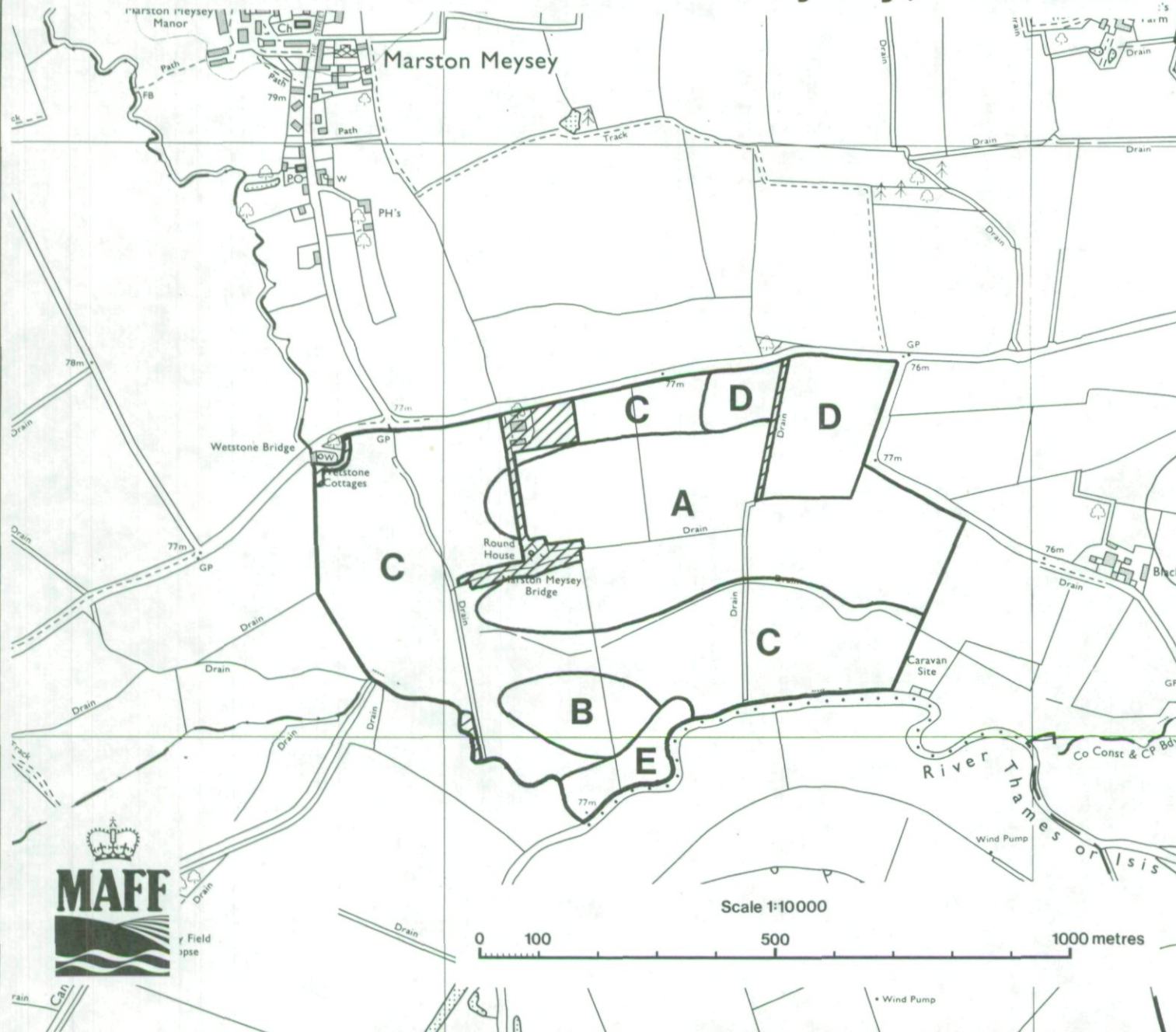
The information is accurate at the base map scale but any enlargement would be misleading.

Reproduction in whole or in part by any means is prohibited without the prior permission of M.A.F.F.

Surveyed by the Resource Planning Group May 1990. Map produced by the Cartographic Unit, Farm and Countryside Service, M.A.F.F., Bristol. Ref.no. 56 / 90

Based upon the 1979 Ordnance Survey 1:10 000 map with the permission of The Controller of Her Majesty's Stationery Office, Crown Copyright Reserved.

© Crown Copyright Reserved 1990

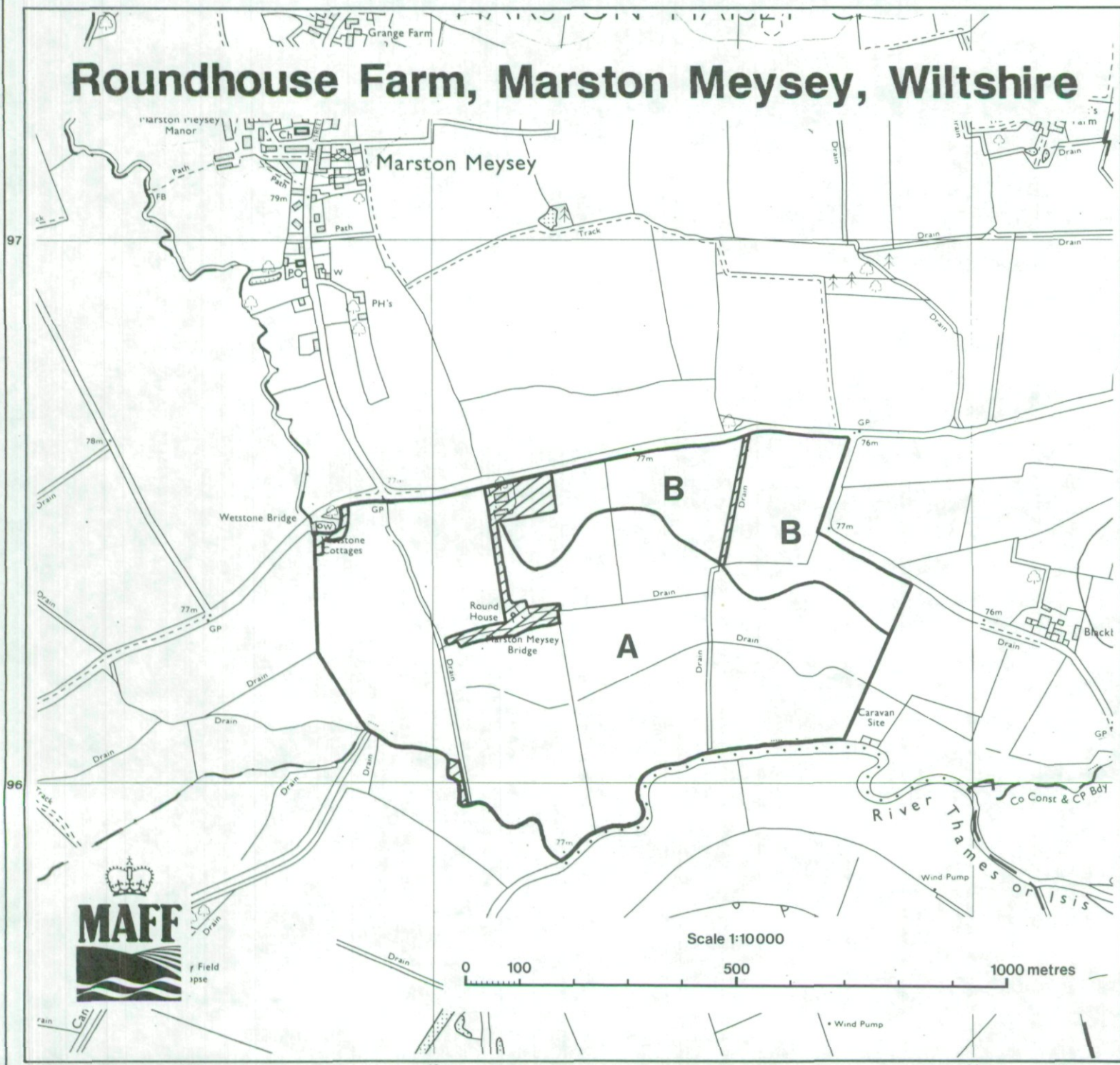


Scale 1:10000

0 100 500 1000 metres

Ministry of Agriculture, Fisheries and Food
Soil Resources - Upper Subsoil

Roundhouse Farm, Marston Meysey, Wiltshire

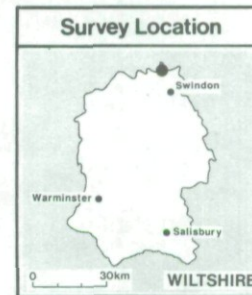


Materials and Volumes

Map Unit	Textures	Average Depth (cm)	Area (ha)	Volume (m ³)
A	C	20	42.74	85 480
B	C	40	11.54	46 160
			54.28	

Total Upper Subsoil Resource = 131 640m³

 Urban/Non Agricultural/Farm Buildings



The information is accurate at the base map scale but any enlargement would be misleading.

Reproduction in whole or in part by any means is prohibited without the prior permission of M.A.F.F.

Surveyed by the Resource Planning Group May 1990. Map produced by the Cartographic Unit, Farm and Countryside Service, M.A.F.F. Bristol. Ref.no. 56 / 90

Based upon the 1979 Ordnance Survey 1:10 000 map with the permission of The Controller of Her Majesty's Stationery Office, Crown Copyright Reserved.

© Crown Copyright Reserved 1990



Scale 1:10000

0 100 500 1000 metres

Ministry of Agriculture, Fisheries and Food
Soil Resources - Lower Subsoil

Roundhouse Farm, Marston Meysey, Wiltshire

Materials and Volumes

Map Unit	Textures	Average Depth (cm)	Area (ha)	Volume (m ³)
A	LCS	70	42.74	299 180
B	LCS	56	11.54	64 624
			<u>54.28</u>	

Total Lower Subsoil Resource = 363 804 m³

 Urban/Non Agricultural/Farm Buildings



The information is accurate at the base map scale but any enlargement would be misleading.

Reproduction in whole or in part by any means is prohibited without the prior permission of M.A.F.F.

Surveyed by the Resource Planning Group May 1990. Map produced by the Cartographic Unit, Farm and Countryside Service, M.A.F.F. Bristol. Ref.no. 56/90

Based upon the 1979 Ordnance Survey 1:10 000 map with the permission of The Controller of Her Majesty's Stationery Office, Crown Copyright Reserved.

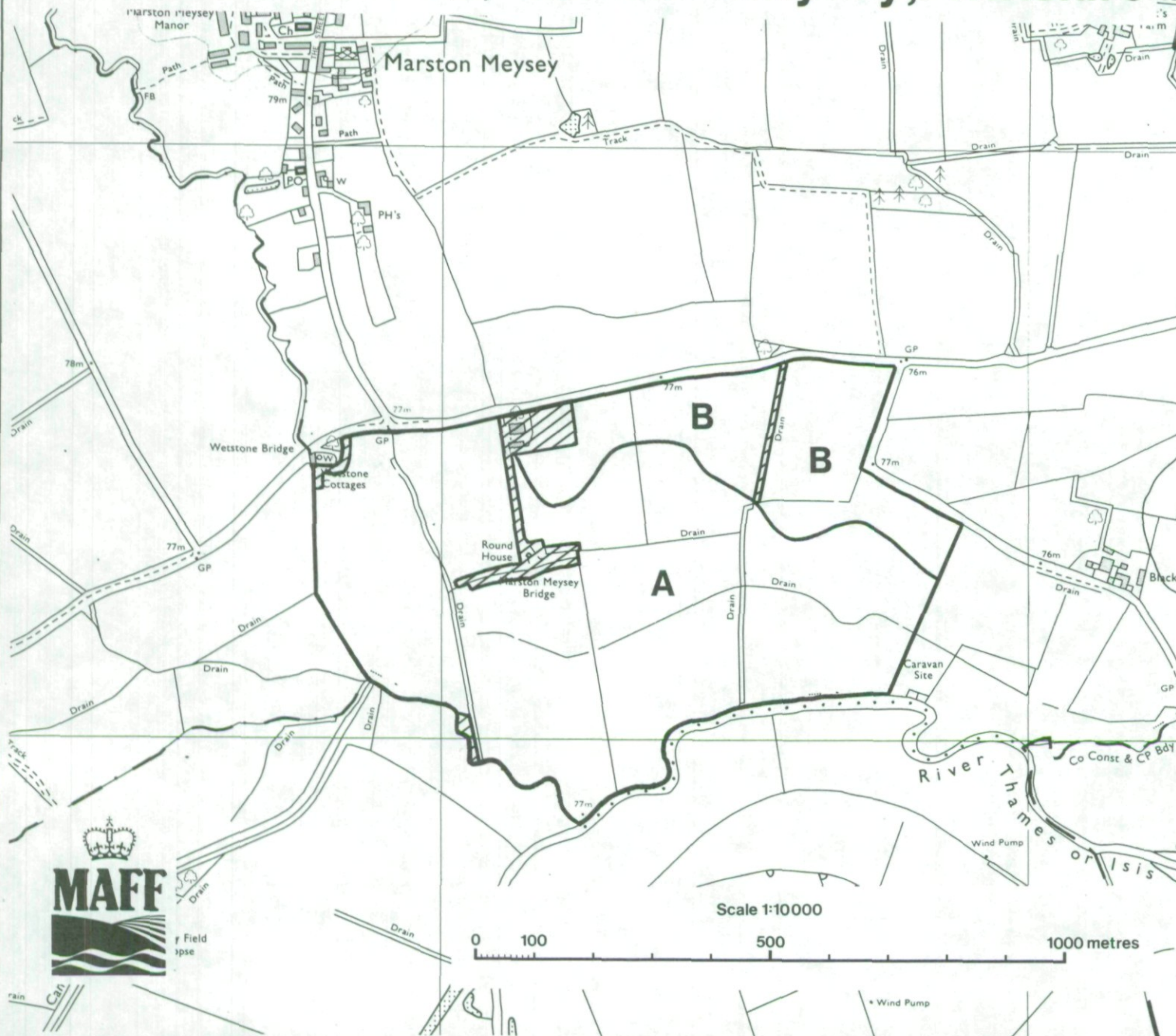
© Crown Copyright Reserved 1990

97

96

13

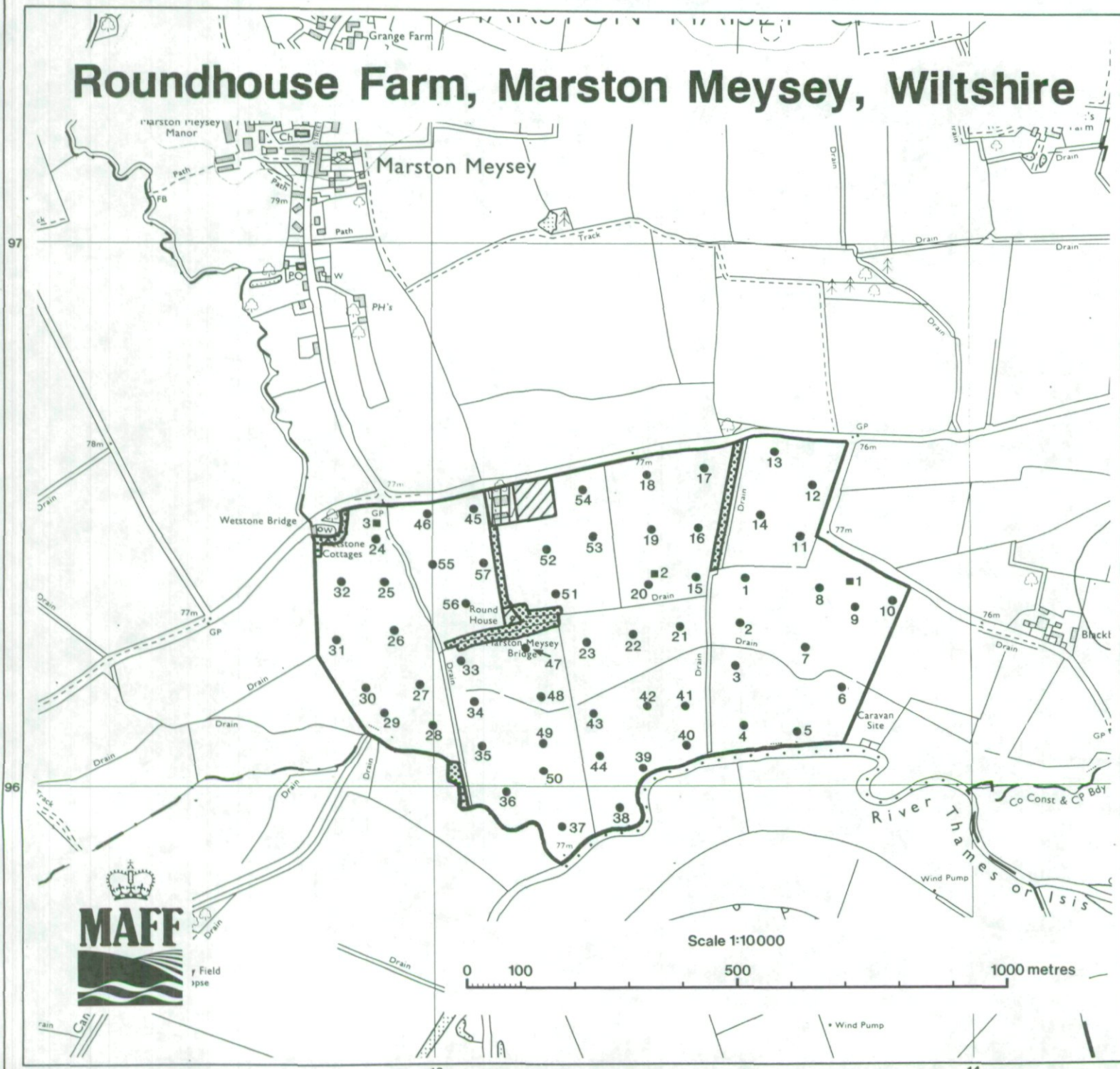
14



Scale 1:10000

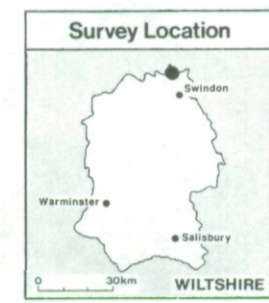
0 100 500 1000 metres

Roundhouse Farm, Marston Meysey, Wiltshire



Auger Sample Points

- 1 - 3 Location of soil pits
 - 1 - 57 Location of sample points
(Details contained in separate schedule)
- | | | | |
|--------------------|--|------------------------|--|
| Urban | | Agricultural buildings | |
| Non - agricultural | | Open water | |
| Woodland | | Not surveyed | |
- * Grade/Category not present within survey area



The information is accurate at the base map scale but any enlargement would be misleading.

Reproduction in whole or in part by any means is prohibited without the prior permission of M.A.F.F.

Surveyed by the Resource Planning Group May 1990. Map produced by the Cartographic Unit, Farm and Countryside Service, M.A.F.F. Bristol. Ref.no. 56/90

Based upon the 1979 Ordnance Survey 1:10 000 map with the permission of The Controller of Her Majesty's Stationery Office. Crown Copyright Reserved. © Crown Copyright Reserved 1990.

