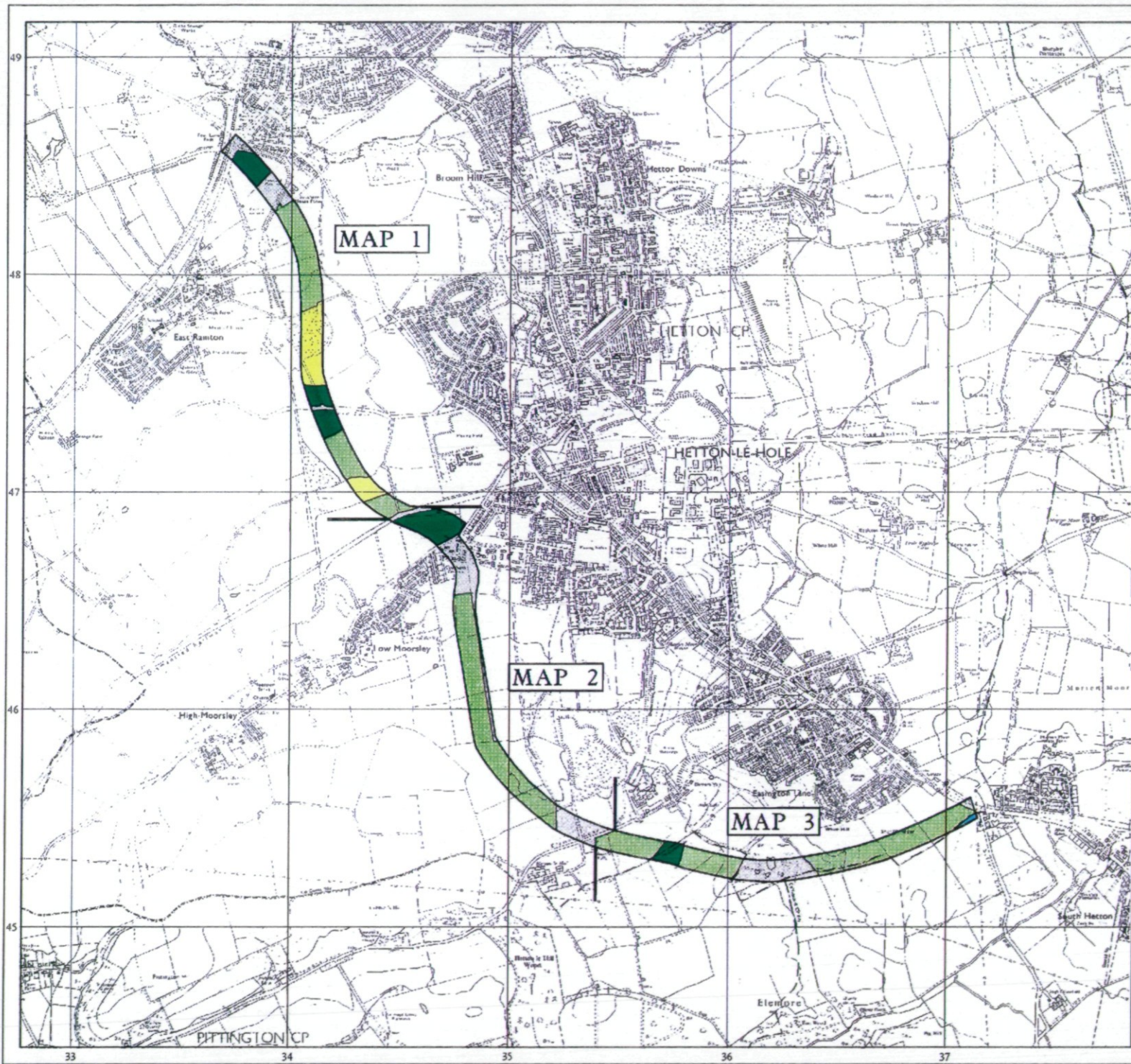






Agricultural Land Classification

HETTON BY-PASS INDEX MAP



Legend

	Quality	Area (ha)
Grade 1	Excellent	Nil
Grade 2	Very Good	0.2
Grade 3a	Good	7.9
Grade 3b	Moderate	31.8
Grade 4	Poor	4.9
Grade 5	Very Poor	Nil
	Agricultural land not surveyed	Nil
	Other land	12.1
	Boundary of survey area	
Total agricultural land area		44.8
Total survey area		56.9
* Not present within survey area		



Further details contained in MAFF (1988) Agricultural Land Classification of England and Wales - Revised guidelines and criteria for grading the quality of agricultural land. Maif (publications), London SE99 7TP. The information is accurate at base map scale but any enlargement would be misleading. Reproduction in whole or in part by any means is prohibited without the prior permission of MAFF.

Surveyed and drawn by the Resource Planning Team, ADAS Statutory Unit, Leeds.
Based on the 1992 Ordnance Survey 1:10,000 map with the permission of the Controller of Her Majesty's Stationery Office. Unauthorised reproduction infringes Crown copyright and may lead to prosecution or civil proceedings. MAFF Licence No: GD272361
Source map(s): NZ 34 NW/NE/SE/SW
Reference no: 52/96 © Crown Copyright Reserved 1996




Agricultural Land Classification

HETTON BY-PASS

MAP 1

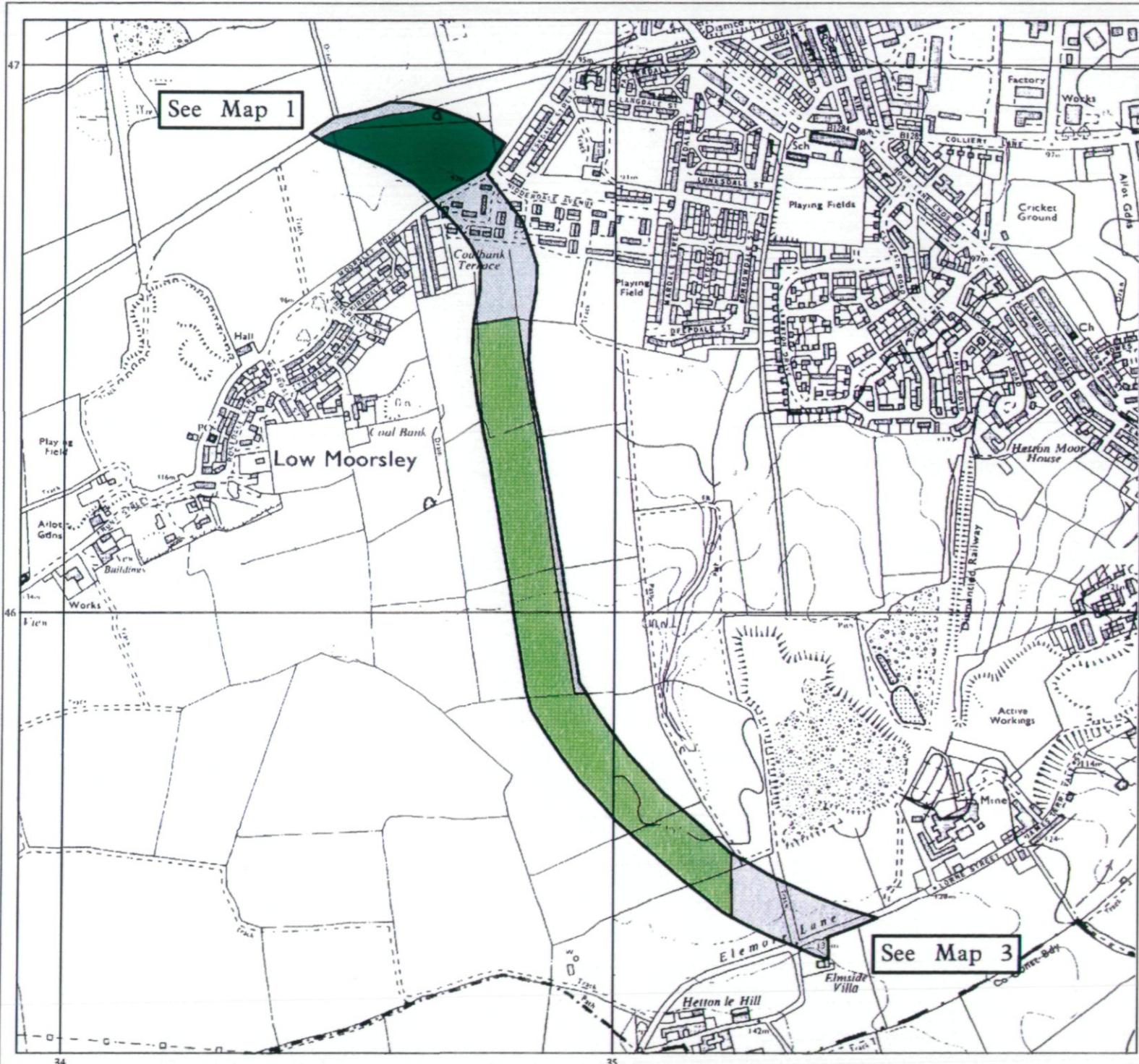
Legend		
	Quality	Area (ha)
Grade 1	Excellent	Nil
Grade 2	Very Good	Nil
Grade 3a	Good	3.8
Grade 3b	Moderate	8.5
Grade 4	Poor	4.9
Grade 5	Very Poor	Nil
	Agricultural land not surveyed	Nil
	Other land	2.3
	Boundary of survey area	
Total agricultural land area		17.2
Total survey area		19.5
* Not present within survey area		



Further details contained in MAFF (1988) *Agricultural Land Classification of England and Wales - Revised guidelines and criteria for grading the quality of agricultural land*. MAFF (publications), London SE99 7TP. The information is accurate at base map scale but any enlargement would be misleading. Reproduction in whole or in part by any means is prohibited without the prior permission of MAFF.

Surveyed and drawn by the Resource Planning Team, ADAS Statutory Unit, Leeds.
 Based on the 1977 Ordnance Survey 1:10,000 map with the permission of the Controller of Her Majesty's Stationery Office. Unauthorised reproduction infringes Crown copyright and may lead to prosecution or civil proceedings. MAFF Licence No: GD272361
 Source maps: NZ 34 NW/NE
 Reference no: 52/96 © Crown Copyright Reserved 1996

See Map 2




Agricultural Land Classification

HETTON BY-PASS

MAP 2

Legend		
	Quality	Area (ha)
Grade 1	Excellent	Nil
Grade 2	Very Good	Nil
Grade 3a	Good	3.0
Grade 3b	Moderate	10.7
Grade 4	Poor	Nil
Grade 5	Very Poor	Nil
	Agricultural land not surveyed	Nil
	Other land	6.2
	Boundary of survey area	
Total agricultural land area		13.7
Total survey area		19.9
* Not present within survey area		



Further details contained in MAFF (1988) Agricultural Land Classification of England and Wales - Revised guidelines and criteria for grading the quality of agricultural land. Maff (publications), London SE99 7TP. The information is accurate at base map scale but any enlargement would be misleading. Reproduction in whole or in part by any means is prohibited without the prior permission of MAFF.




Surveyed and drawn by the Resource Planning Team, ADAS Statutory Unit, Leeds. Based on the 1977 Ordnance Survey 1:10,000 map with the permission of the Controller of Her Majesty's Stationery Office. Unauthorised reproduction infringes Crown copyright and may lead to prosecution or civil proceedings. MAFF Licence No: GD272361 Source map(s): NZ 34 NW / NE Reference no: 52 / 96 © Crown Copyright Reserved 1996

Agricultural Land Classification

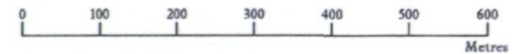
HETTON BY-PASS

MAP 3

Legend

	Quality	Area (ha)
Grade 1	Excellent	Nil
Grade 2	Very Good	0.2
Grade 3a	Good	1.1
Grade 3b	Moderate	12.6
Grade 4	Poor	Nil
Grade 5	Very Poor	Nil
	Agricultural land not surveyed	Nil
	Other land	3.6
	Boundary of survey area	
Total agricultural land area		13.9
Total survey area		17.5
* Not present within survey area		

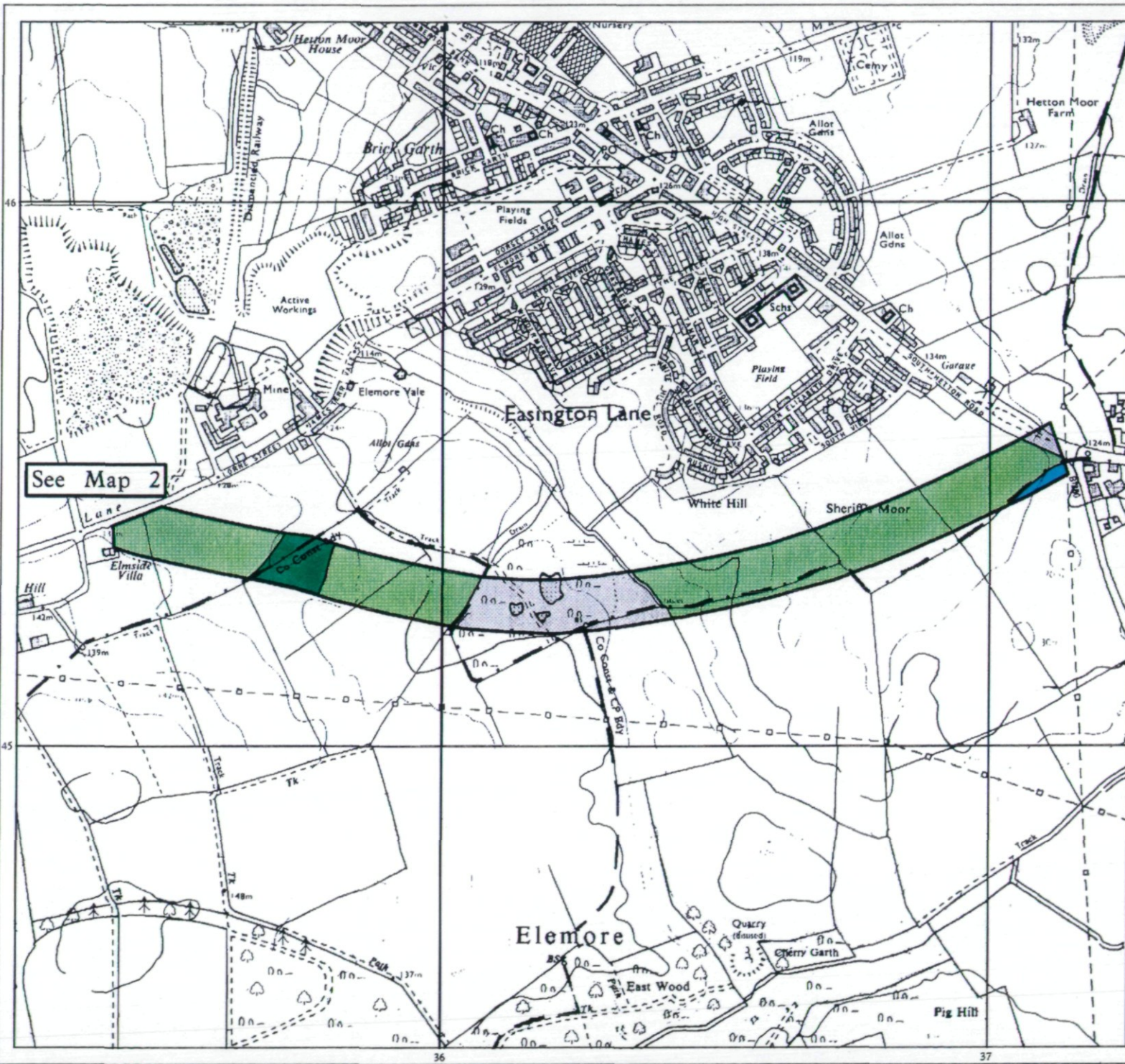
Scale - 1:10,000

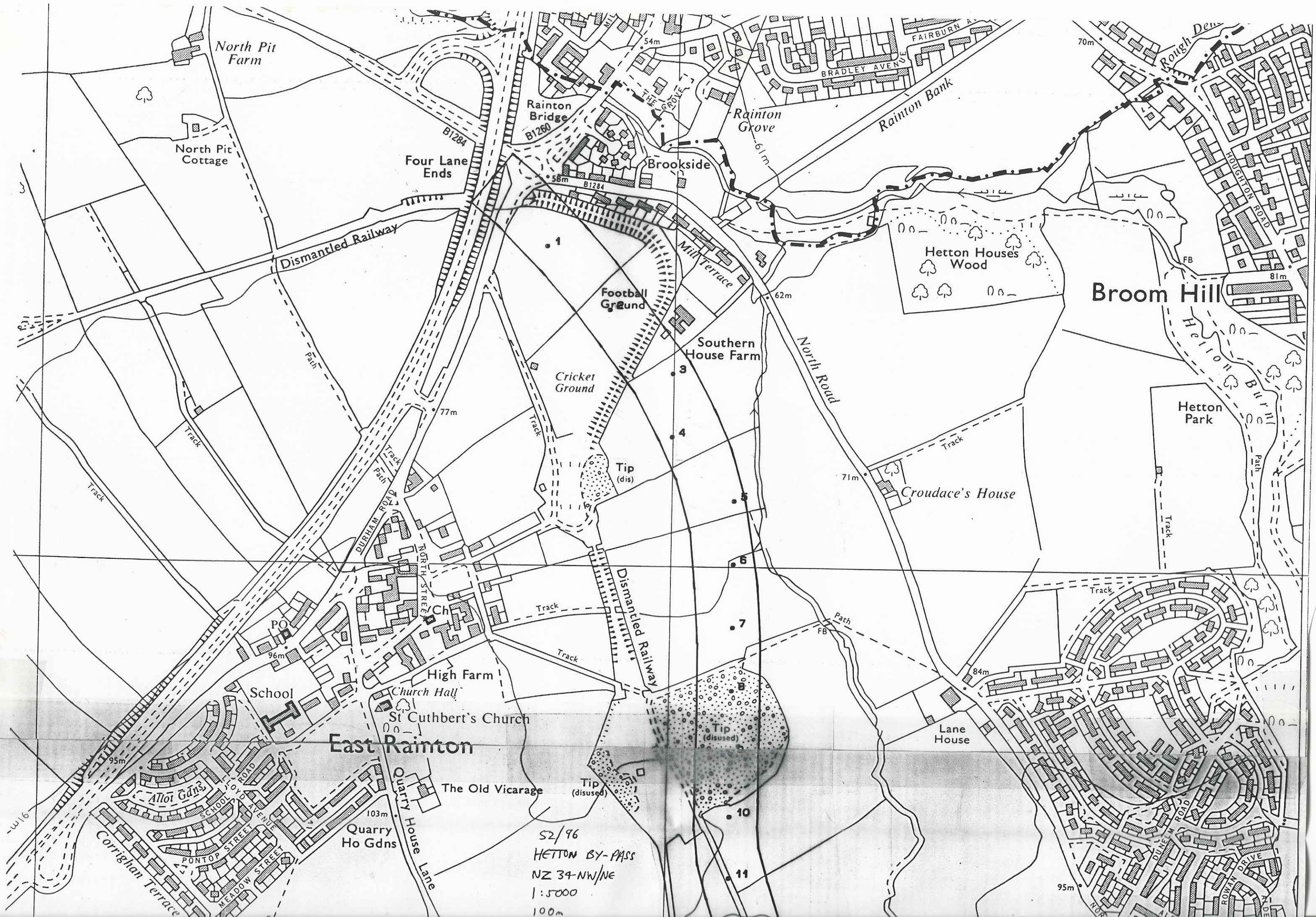


Further details contained in MAFF (1988) Agricultural Land Classification of England and Wales - Revised guidelines and criteria for grading the quality of agricultural land. Maff (publications), London SE99 7TP. The information is accurate at base map scale but any enlargement would be misleading.

Reproduction in whole or in part by any means is prohibited without the prior permission of MAFF.

Surveyed and drawn by the Resource Planning Team, ADAS Statutory Unit, Leeds.
Based on the 1992 Ordnance Survey 1:10,000 map with the permission of the Controller of Her Majesty's Stationery Office. Unauthorised reproduction infringes Crown copyright and may lead to prosecution or civil proceedings. MAFF Licence No: GD272361
Source map(s): NZ 34 NW/NE/SE/SW
Reference no: 52/96 © Crown Copyright Reserved 1996





S2/96
 HETTON BY-PASS
 NZ 34-NW/NE
 1:5000
 100m

East Rainton

St Cuthbert's Church

The Old Vicarage

Quarry Ho Gdns

S2/96
HETTON BY-PASS
NZ 34-NW/NE
1:5000
100m

Lane House

Grange Farm

Playing Field

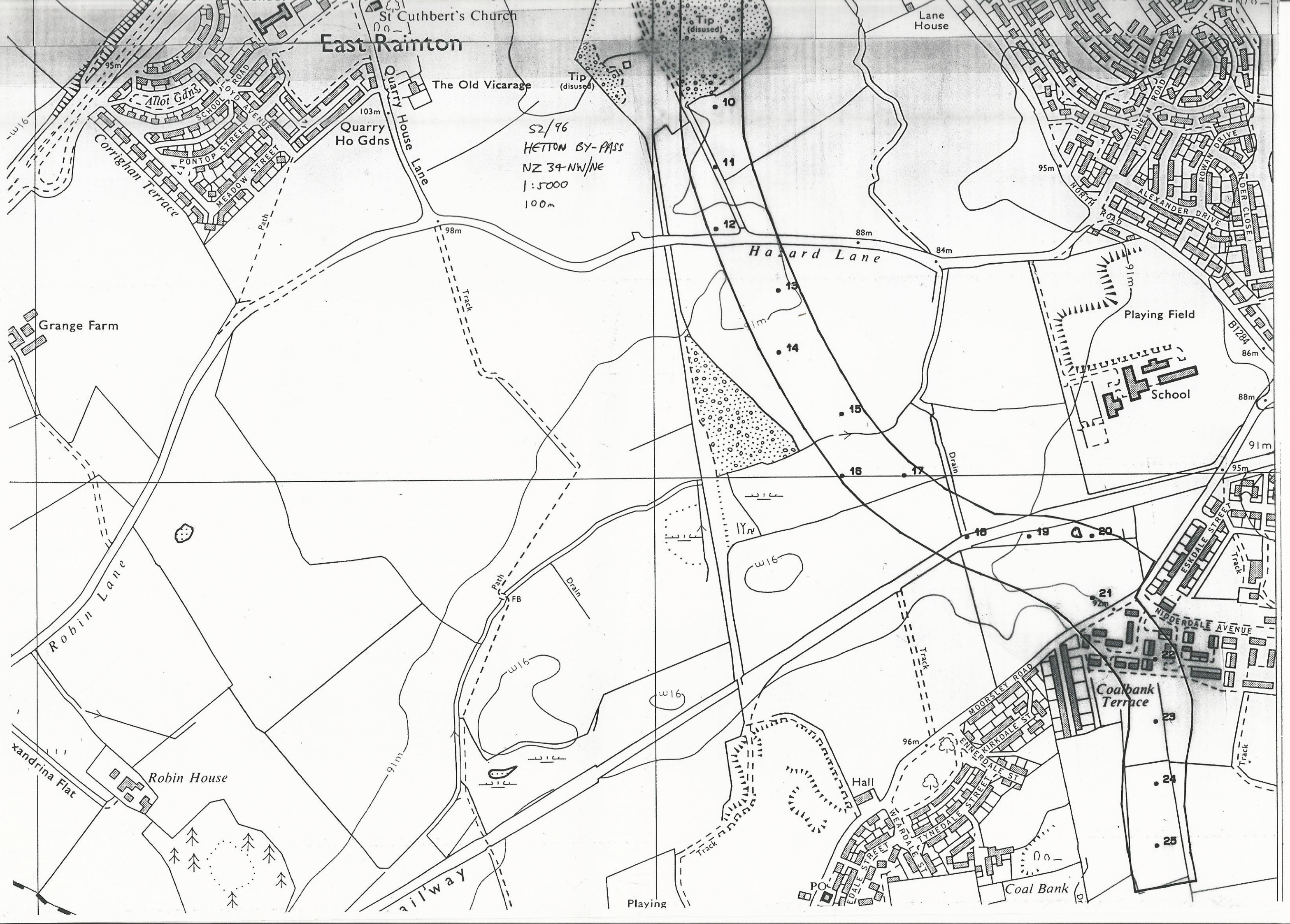
School

Robin House

Coalbank Terrace

Hall

Coal Bank





Moorsley

Hetton Moor House

Brick Garth

Easington Lane

White Hill

Hetton le Hill

Elmside Villa

Mine

Allot Gdns

Co Const Bdy

52/96
HETTON BY-
NZ34NW/A
1:5000
100m

26

27

28

29

30

31

32

33

34

35

38

39

40

44

45

46

47

48

50

51

52

Hill

Quarryhouse Wood

Quarry (dis)

122m

142m

139m

140m

145m

142m

130m

125m

120m

120m

120m

120m

120m

130m

135m

142m

139m

140m

145m

142m

128m

124m

114m

130m

105m

115m

115m

120m

105m

110m

100m

106m

118m

123m

126m

130m

136m

136m

136m

136m

136m

136m

136m

136m

136m

151m

120m

120m

120m

120m

120m

120m

120m

120m

120m

120m

120m

120m

120m

120m

120m

120m

120m

120m

120m

120m

120m

120m

120m

120m

120m

120m

120m

120m

120m

120m

120m

120m

120m

120m

120m

120m

120m

120m

120m

120m

120m

120m

120m

120m

120m

120m

120m

120m

120m

120m

120m

120m

120m

120m

120m

120m

120m

120m

120m

120m

120m

120m

120m

120m

120m

120m

120m

120m

120m

120m

120m

120m

120m

120m

120m

120m

120m

120m

120m

120m

120m

120m

120m

120m

120m

120m

120m

120m

120m

120m

120m

120m

120m

120m

120m

120m

120m

120m

120m

120m

120m

120m

120m

120m

120m

120m

120m

120m

120m

120m

120m

120m

120m

120m

120m

120m

120m

120m

120m

120m

120m

120m

120m

120m

120m

120m

120m

120m

120m

120m

120m

120m

120m

120m

120m

120m

120m

120m

120m

120m

120m

120m

120m

120m

120m

120m

120m

120m

120m

120m

120m

120m

120m

120m

120m

120m

120m

120m

120m

120m

120m

120m

120m

120m

120m

120m

120m

120m

120m

120m

120m

120m

120m

120m

120m

120m

120m

120m

120m

120m

120m

120m

120m

120m

120m

120m

120m

120m

120m

120m

120m

120m

120m

120m

120m

120m

120m

120m

120m

120m

120m

120m

120m

120m

120m

120m

120m

120m

120m

120m

120m

120m

120m

120m

120m

120m

120m

120m

120m

120m

120m

120m

120m

120m

120m

120m

120m

