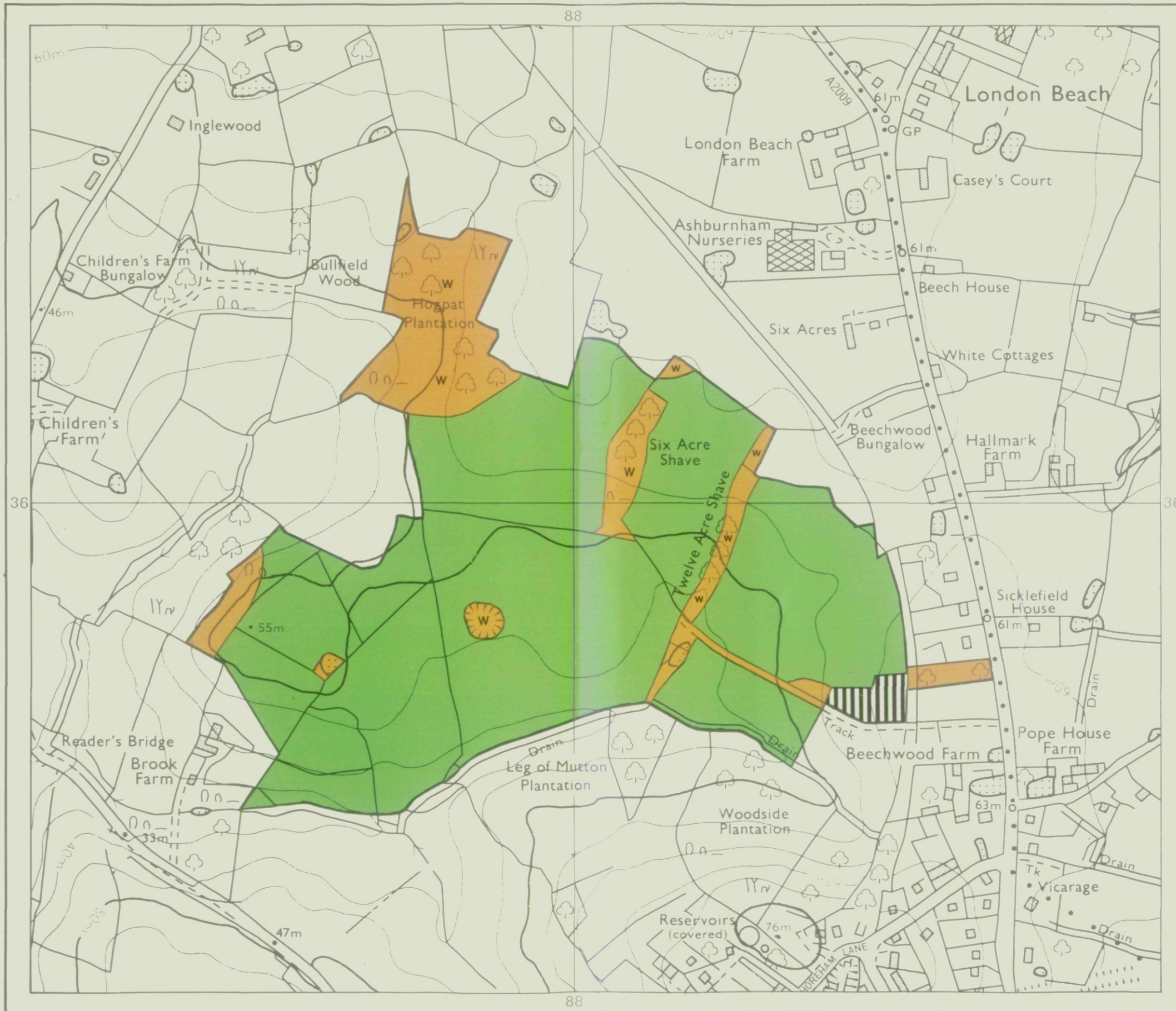


Land West of Little Silvers Hotel, St Michaels, Tenterden, Kent.

Agricultural Land Classification



AGRICULTURAL LAND			
Grade	Quality	Area	% of Total
Grade 1	Not present	excellent	ha %
Grade 2	Not present	very good	ha %
Grade 3a	Not present	good	ha %
Grade 3b	Green	moderate	25.6ha 100%
Grade 4	Not present	poor	ha %
Grade 5	Not present	very poor	ha %

Total area of agricultural land surveyed	25.6ha	
Agricultural buildings	0.4ha	
Woodland	4.6ha	
Not surveyed	ha	

NON-AGRICULTURAL LAND		
Land predominantly in urban use	ha	
Land in non-agricultural use	1.3ha	
Total area of site	31.9ha	

For further information consult "Agricultural Land Classification of England and Wales (Revised guidelines and criteria for grading the quality of agricultural land)", M.A.F.F., 1988.

SOURCE MAPS
TQ 83 NE




Surveyed by the Resource Planning Team 8/93
Map compiled and produced by the Cartographic Unit, Resource Planning Team, Guildford Statutory Group, Agricultural Development and Advisory Service.
Reference no. 2001/116/93 MAFF Reference no. EL 20/77

Ordnance Survey information reproduced with the sanction of the Controller, H.M.S.O.

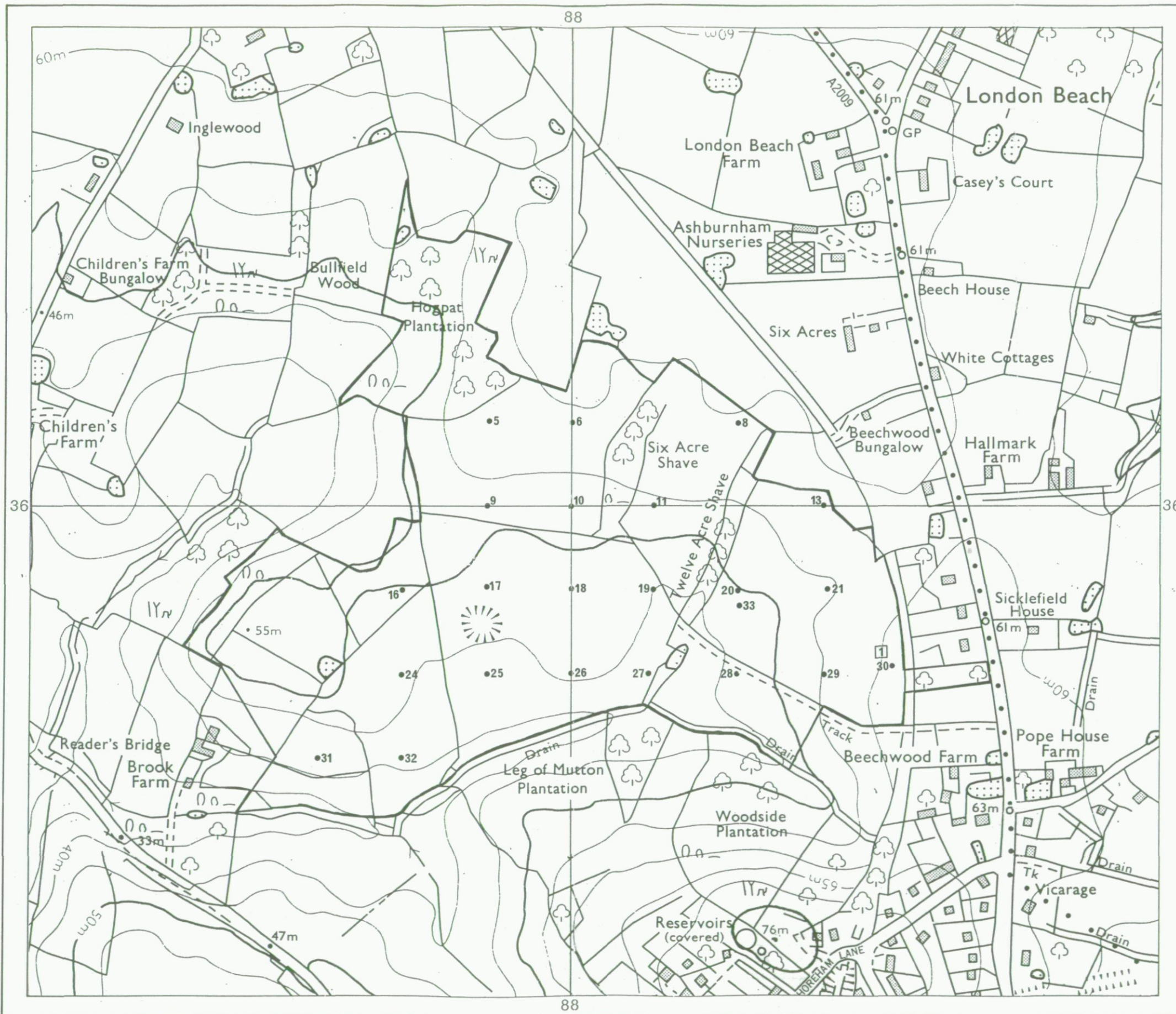
Reproduction of this map in whole or in part is prohibited without the prior permission of M.A.F.F.

This map is accurate only at the scale shown.



Land West of Little Silvers Hotel, St Michaels, Tenterden, Kent.

Location of Auger Borings



- 5 Auger boring
- ② Profile pit

Surveyed by the Resource Planning Team 8/93
 Map compiled and produced by the Cartographic Unit,
 Resource Planning Team, Guildford Statutory Group,
 Agricultural Development and Advisory Service.
 Reference no. 2001/116/93 MAFF Reference no. EL 20/77

SOURCE MAPS
TQ 83 NE



Ordnance Survey information reproduced with the sanction of
 the Controller, H.M.S.O.

Reproduction of this map in whole or in part is prohibited without
 the prior permission of M.A.F.F.

This map is accurate only at the scale shown.

