




Agricultural Land Classification Newbury Local Plan Site 52: Salisbury Road, Hungerford

Agricultural Land		
Grade	Quality	Area(ha)
1	Excellent	nil
2	Very Good	1.6
3a	Good	nil
3b	Moderate	0.3
4	Poor	nil
5	Very Poor	nil

Other Land Categories		
		Area(ha)
[Red]	Urban	nil
[Orange]	Non-Agricultural	nil
[Brown]	Woodland	0.6
[Pink]	Agricultural Buildings	nil
[White]	Open Water	nil
[Dotted]	Not Surveyed	nil
		Total agricultural land area 1.9
		Total survey area 2.5

*Grade/category not present within survey area

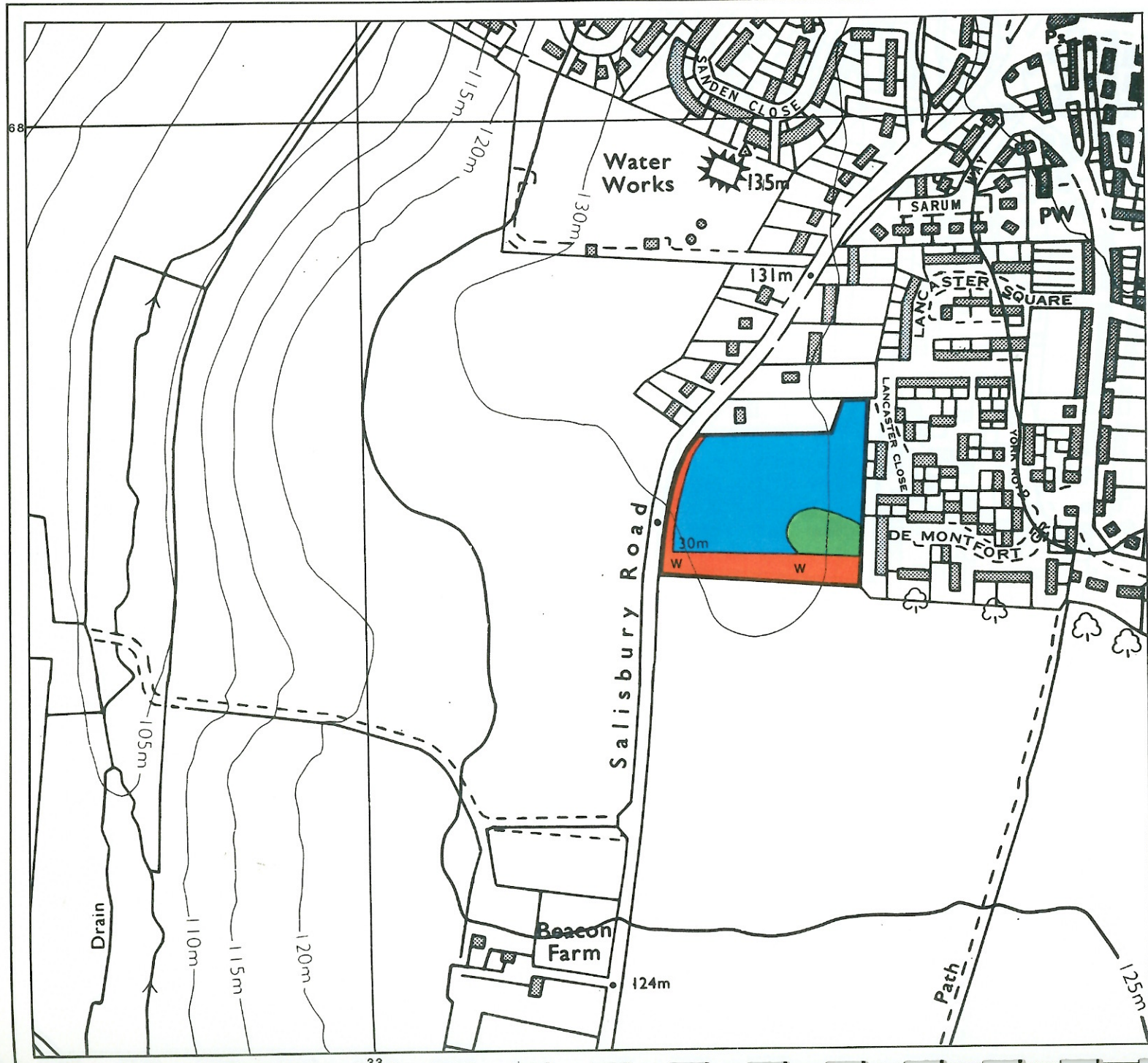


Further details contained in MAFF (1988) Agricultural Land Classification of England and Wales - Revised guidelines and criteria for grading the quality of agricultural land. MAFF (Publications), London SE99 7TP.

The information is accurate at the base map scale but any enlargement would be misleading.


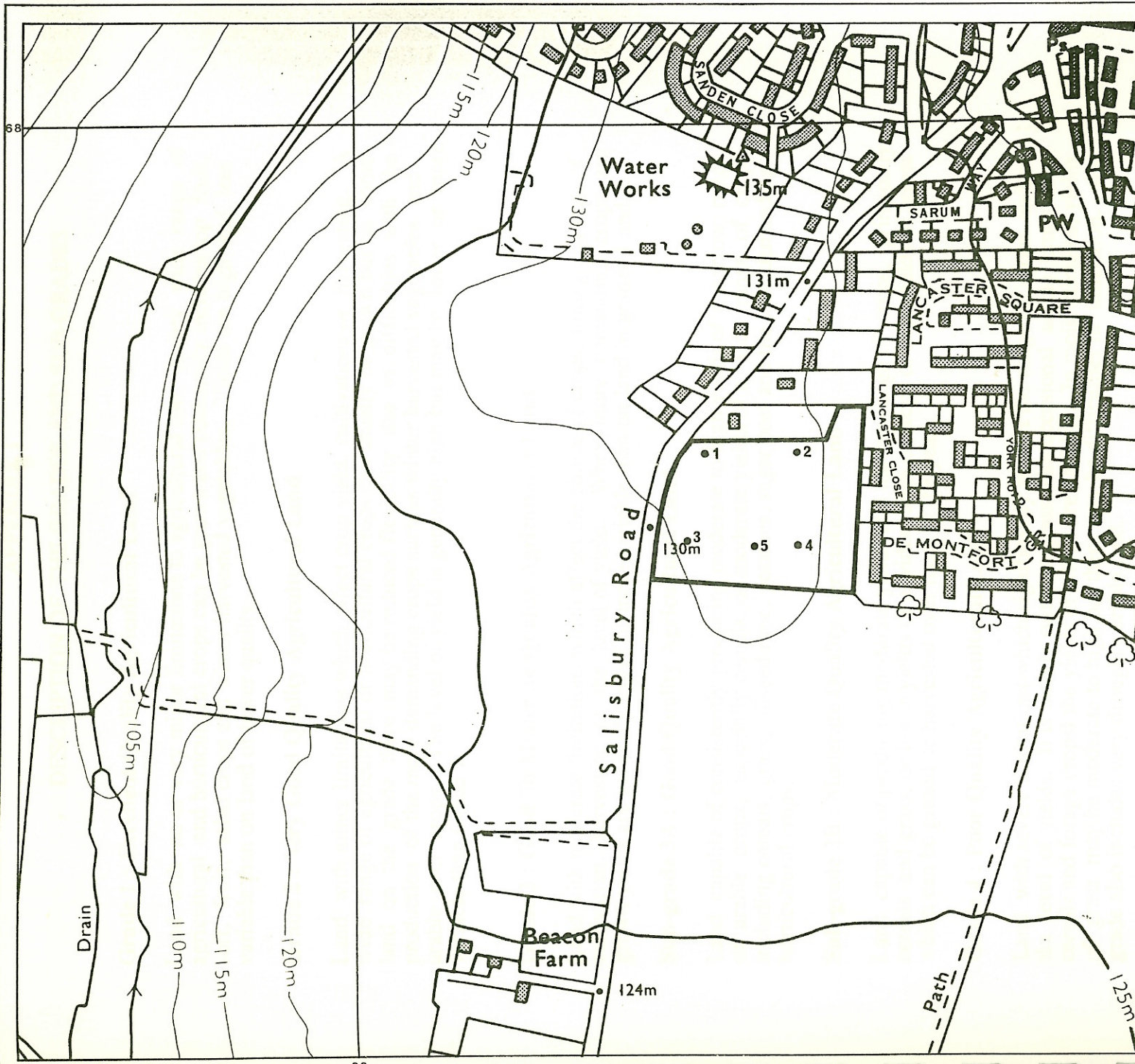
Reproduction in whole or part by any means is prohibited without the prior permission of MAFF.

Surveyed and drawn by the Resource Planning Team, ADAS Statutory Unit, Guildford. Based on the 1990 Ordnance Survey 10,000 map with the permission of the Controller of Her Majesty's Stationery Office.
Source Map(s) SU 36 NW
Reference no. 0202/034/94 EL 02/0297 © Crown Copyright Reserved 1994



Location of Auger Borings
Newbury Local Plan
Site 52:
Salisbury Road, Hungerford

• 5 Auger boring



The information is accurate at the base map scale but any enlargement would be misleading.

Reproduction in whole or part by any means is prohibited without the prior permission of MAFF.

Surveyed and drawn by the Resource Planning Team, ADAS Statutory Unit, Gildford
 Based on the 1990 Ordnance Survey 10,000 map with the permission of the
 Controller of Her Majesty's Stationery Office.
 Source Map(s) SU 36 NW
 Reference no. 0202/034/84 EL 02/0297 © Crown Copyright Reserved 1994