

Agricultural Land Classification
Isle of Wight UDP
Objector Sites:
Land at Upper Hyde Farm, Shanklin
Sample Point Map


Legend

- 1 Location of soil pit
- 1 Location of auger sample point

 Boundary of survey area

 Agricultural land not surveyed

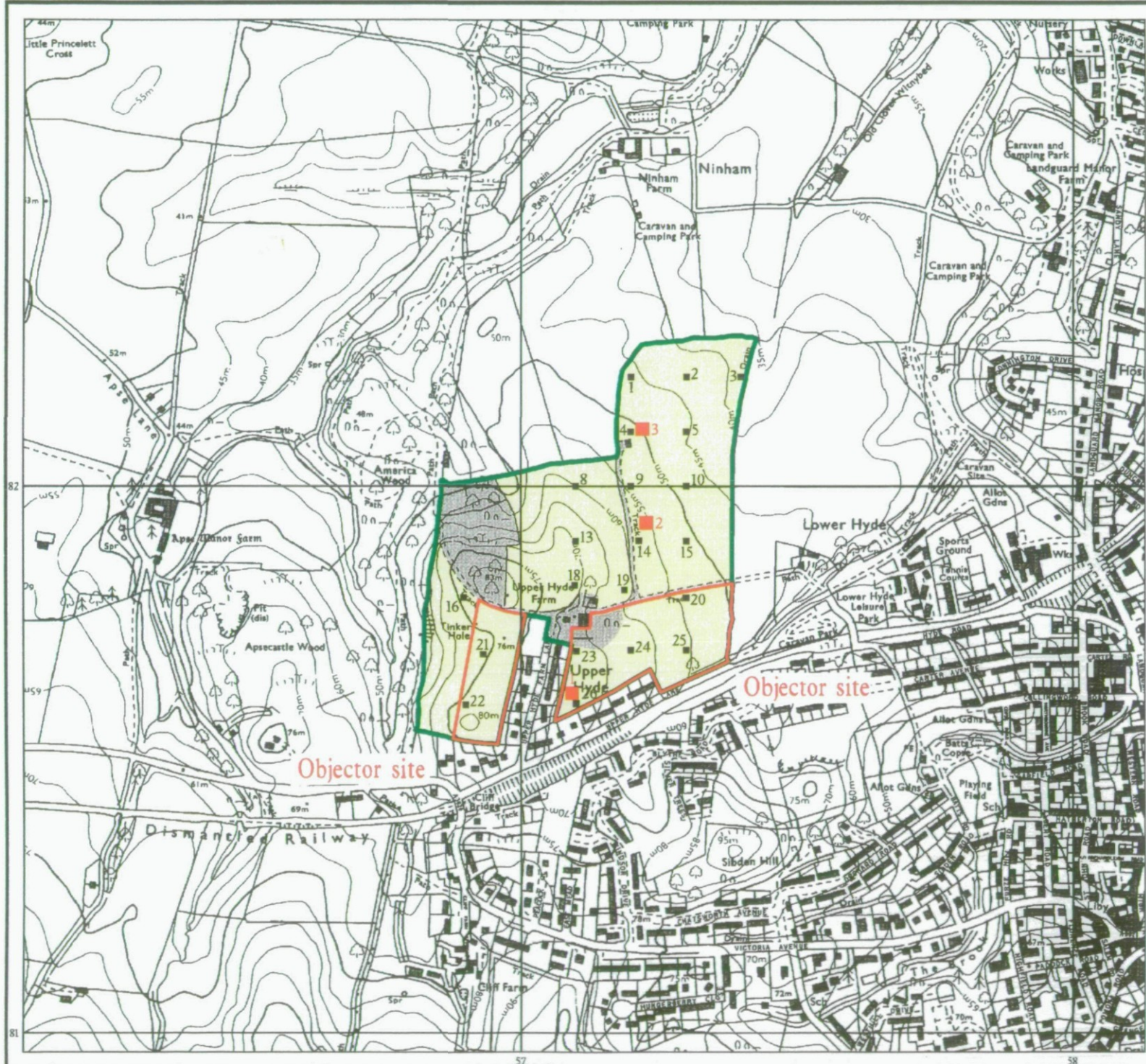
 Other land



Further details contained in MAFF (1988) Agricultural Land Classification of England and Wales - Revised guidelines and criteria for grading the quality of agricultural land. MAFF (publications), London SE99 7TP.
The information is accurate at base map scale but any enlargement would be misleading.
Reproduction in whole or in part by any means is prohibited without the prior permission of MAFF.

Surveyed and drawn by the Resource Planning Team, FRCA, Reading.

Based on the 1981 Ordnance Survey 1:10,000 map with the permission of the Controller of Her Majesty's Stationery Office. Unauthorised reproduction infringes Crown copyright and may lead to prosecution or civil proceedings. MAFF Licence No: GD272361
Source map(s): SZ58SE
Reference no: 1600/084/98 © Crown Copyright Reserved 1998




Agricultural Land Classification
Isle of Wight UDP
Objector Sites:
Land at Upper Hyde Farm, Shanklin



Legend

	Quality	Area (ha)
Grade 1	Excellent	Nil
Grade 2	Very Good	3.1
Grade 3a	Good	7.5
Grade 3b	Moderate	9.8
Grade 4	Poor	2.8
Grade 5	Very Poor	Nil
	Agricultural land not surveyed	Nil
	Other land	4.0
	Site Boundary	
Total survey area		23.2
Total site area		27.2
* Not present within survey area		



Further details contained in MAFF (1988) Agricultural Land Classification of England and Wales - Revised guidelines and criteria for grading the quality of agricultural land. Maff (publications), London SE99 7TP. The information is accurate at base map scale but any enlargement would be misleading. Reproduction in whole or in part by any means is prohibited without the prior permission of MAFF.

Surveyed and drawn by the Resource Planning Team, FRCA, Reading

Based on the 1981 Ordnance Survey 1:10,000 map with the permission of the Controller of Her Majesty's Stationery Office. Unauthorised reproduction infringes Crown copyright and may lead to prosecution or civil proceedings. MAFF Licence No: GD272361

Source maps: SZ58SE
Reference no: 1600/084/98 © Crown Copyright Reserved 1998