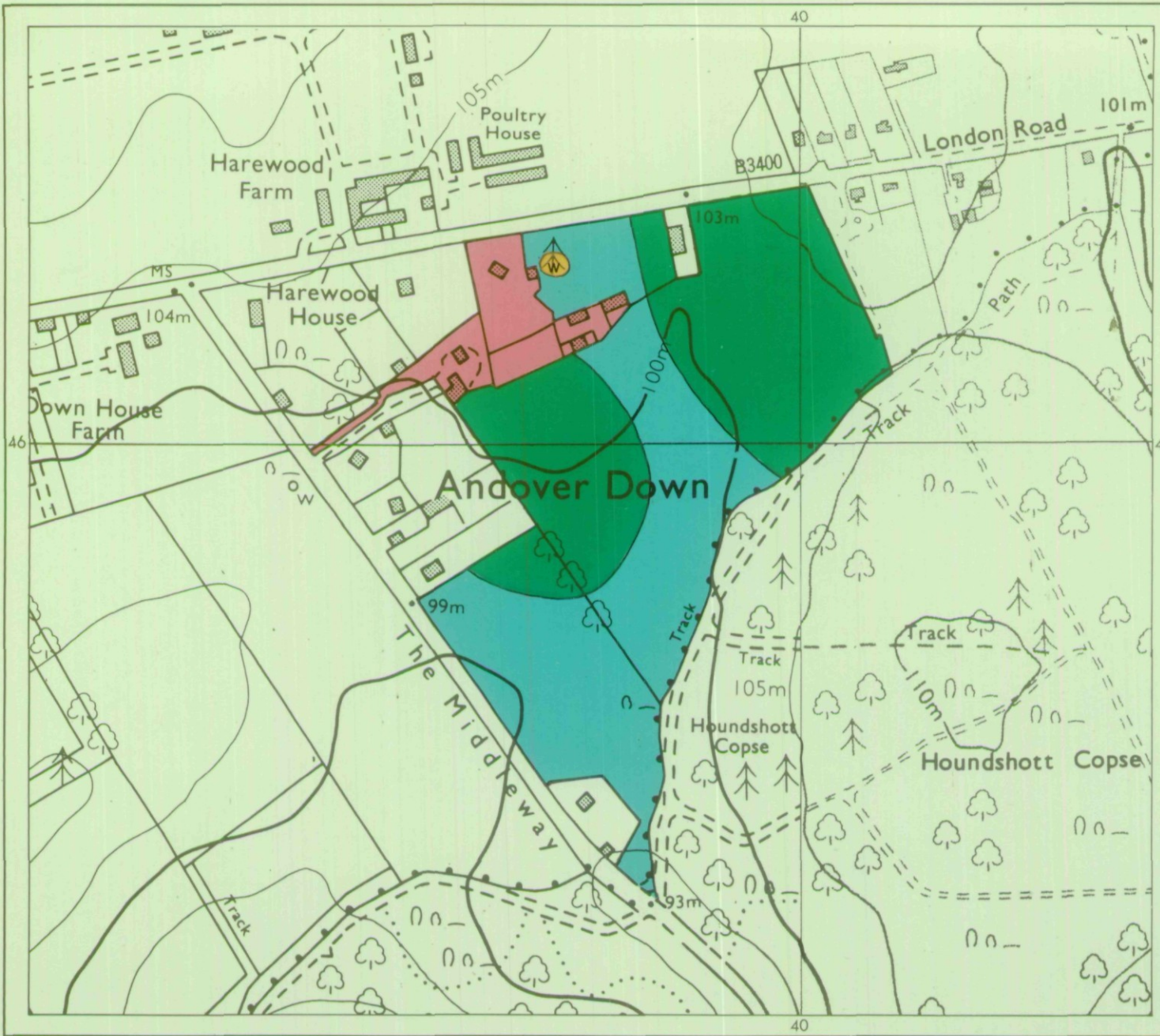


Test Valley Local Plan: Site 125. Andover Down

Agricultural Land Classification



AGRICULTURAL LAND

Grade	Quality	Area	% of Total
Grade 1	excellent	ha	%
Grade 2	very good	5.3 ha	49.1%
Grade 3a	good	5.5 ha	50.9%
Grade 3b	moderate	ha	%
Grade 4	poor	ha	%
Grade 5	very poor	ha	%

Total area of agricultural land surveyed	10.8 ha
Agricultural buildings	ha
Woodland	0.03 ha
Not surveyed	ha

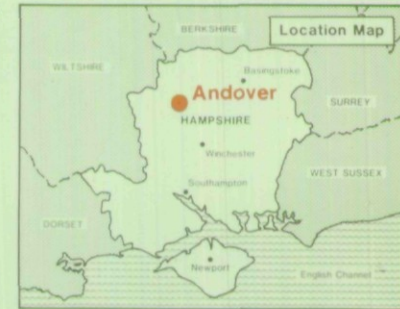
NON-AGRICULTURAL LAND

Land predominantly in urban use	1.0 ha
Land in non-agricultural use	ha
Total area of site	11.83 ha

For further information consult "Agricultural Land Classification of England and Wales (Revised guidelines and criteria for grading the quality of agricultural land)", MAFF, 1988.

SOURCE MAPS

SU 44 NW
SU 34 NE

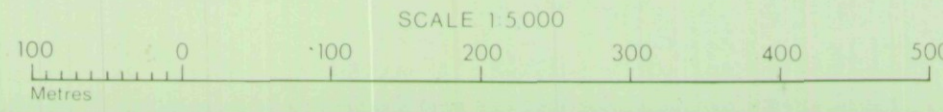


Surveyed by the Resource Planning Team 4/93
Map compiled and produced by the Cartographic Unit, Resource Planning Team, Guildford Statutory Group, Agricultural Development and Advisory Service.
Reference no. 1512/058/93 MAFF Reference no. EL 6105

Ordnance Survey information reproduced with the sanction of the Controller, H.M.S.O.

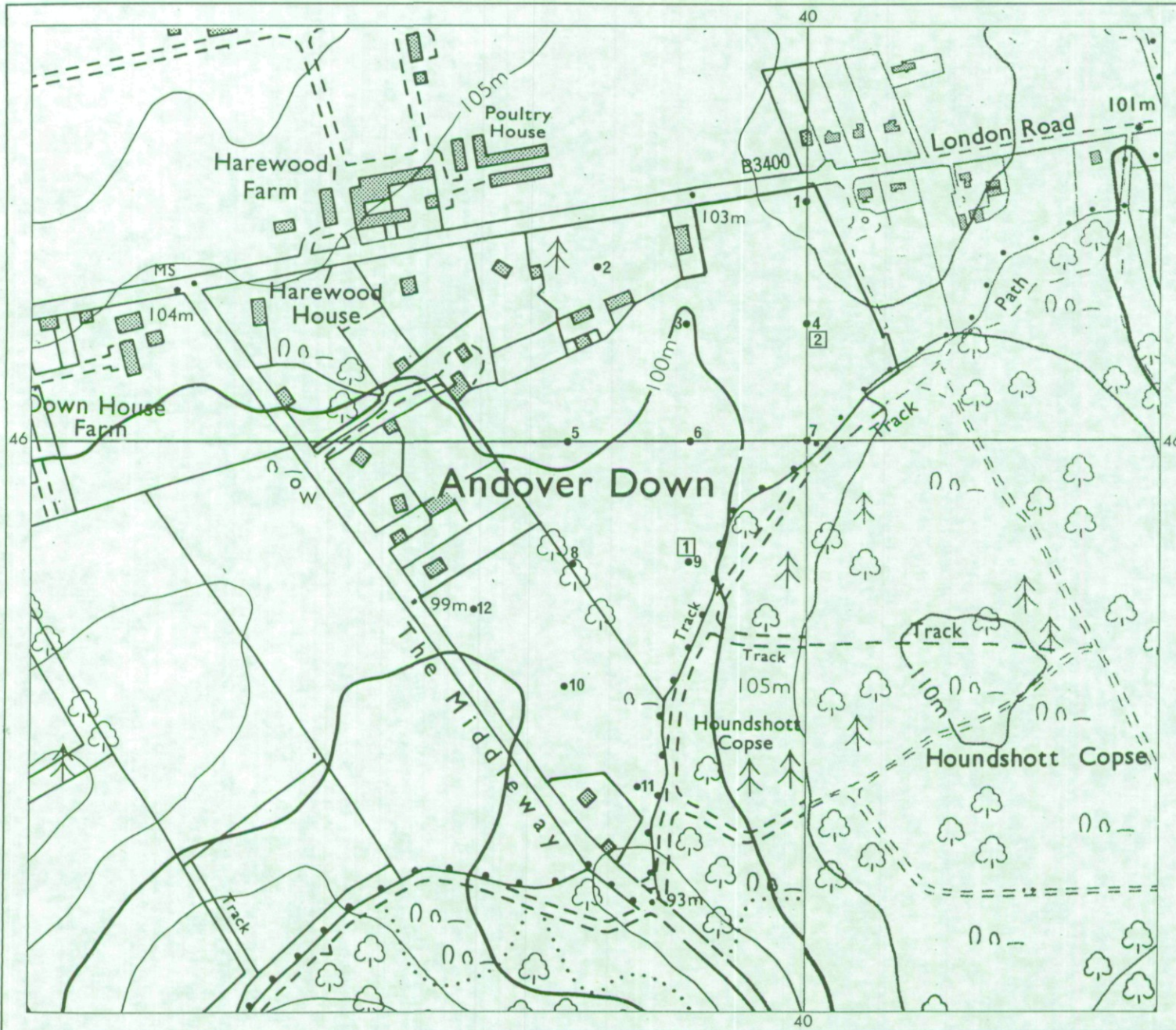
Reproduction of this map in whole or in part is prohibited without the prior permission of M.A.F.F.

This map is accurate only at the scale shown.



Test Valley Local Plan: Site 125. Andover Down

Location of Auger Borings

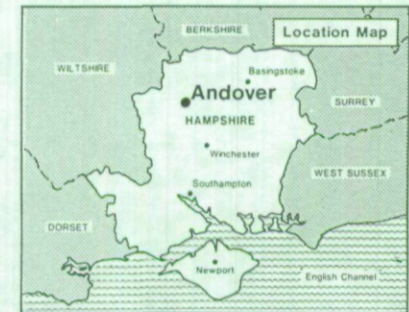


- 5 Auger boring
- 2 Profile pit

Surveyed by the Resource Planning Team 4/93
 Map compiled and produced by the Cartographic Unit,
 Resource Planning Team, Guildford Statutory Group,
 Agricultural Development and Advisory Service.
 Reference no. 1512/058/93 MAFF Reference no. EL 6105

SOURCE MAPS

SU 44 NW
 SU 34 NE



Ordnance Survey information reproduced with the sanction of the Controller, H.M.S.O.

Reproduction of this map in whole or in part is prohibited without the prior permission of M.A.F.F.

This map is accurate only at the scale shown.

