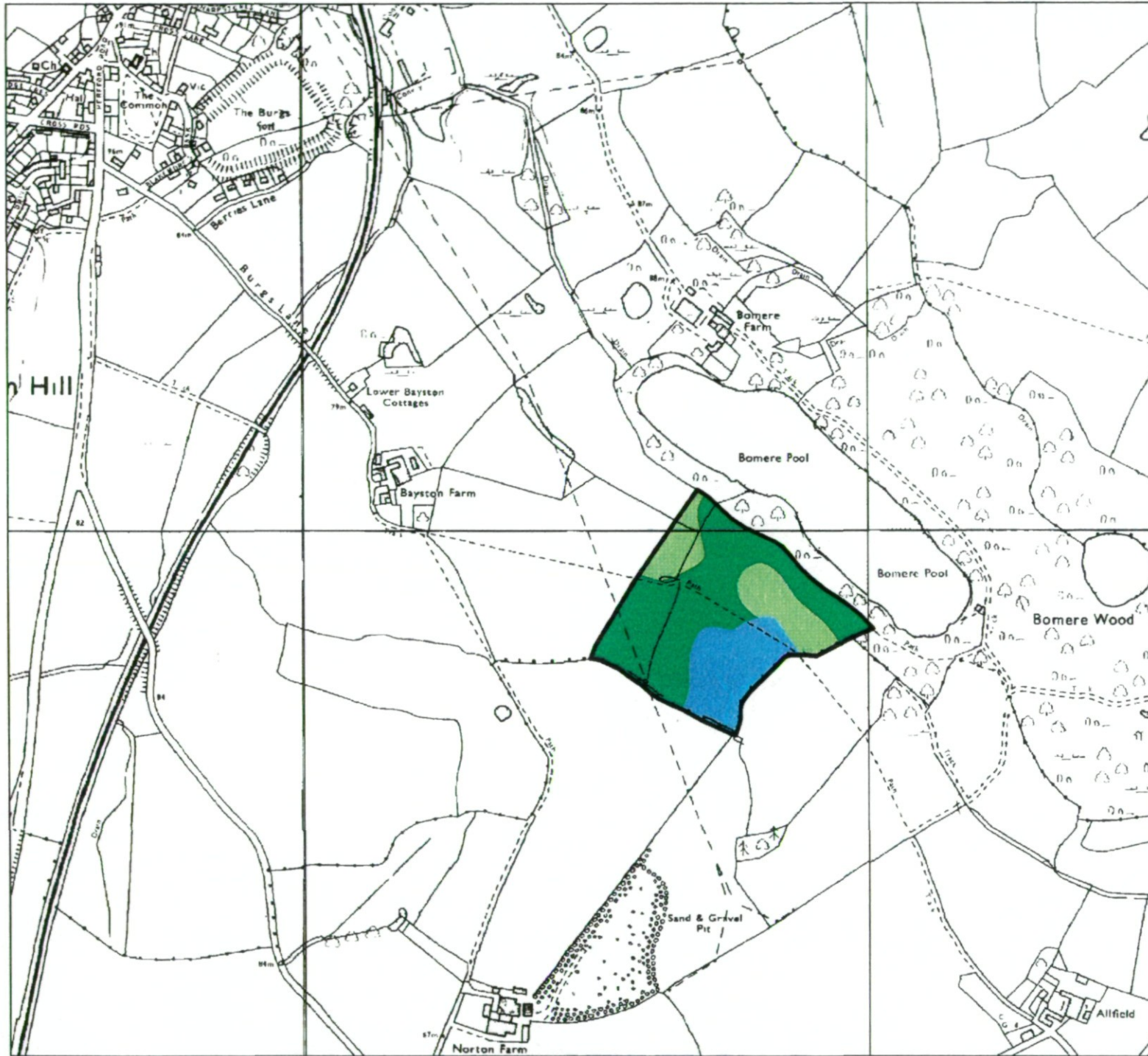



Agricultural Land Classification Condover Pit Extension, Shropshire



Legend

	Quality	Area (ha)
Grade 1	Excellent	Nil
Grade 2	Very Good	2.5
Grade 3a	Good	5.9
Grade 3b	Moderate	2.3
Grade 4	Poor	Nil
Grade 5	Very Poor	Nil
	Agricultural land not surveyed	Nil
	Other land	Nil
	Boundary of survey area	
Total agricultural land area		10.7
Total survey area		10.7
* Not present within survey area		



Further details contained in MAFF (1988) Agricultural Land Classification of England and Wales - Revised guidelines and criteria for grading the quality of agricultural land, MAFF (publications), London SE99 7TP. The information is accurate at base map scale but any enlargement would be misleading. Reproduction in whole or in part by any means is prohibited without the prior permission of MAFF.

Surveyed and drawn by FRCA, Wolverhampton.
Reproduced from the 1977 Ordnance Survey 1:10000 mapping with the permission of the Controller of Her Majesty's Stationery Office
© Crown Copyright. Unauthorised reproduction infringes Crown copyright and may lead to prosecution or civil proceedings.
Source map(s) : SJ40NE, SJ50NW
Job reference no: 092/93 MAFF Licence No: GD272361

Agricultural Land Classification Condover Pit Extension, Shropshire

Soil Resources Map

Legend

Refer to separate schedule
for details of soil map units

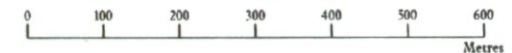


Boundary of
soil unit



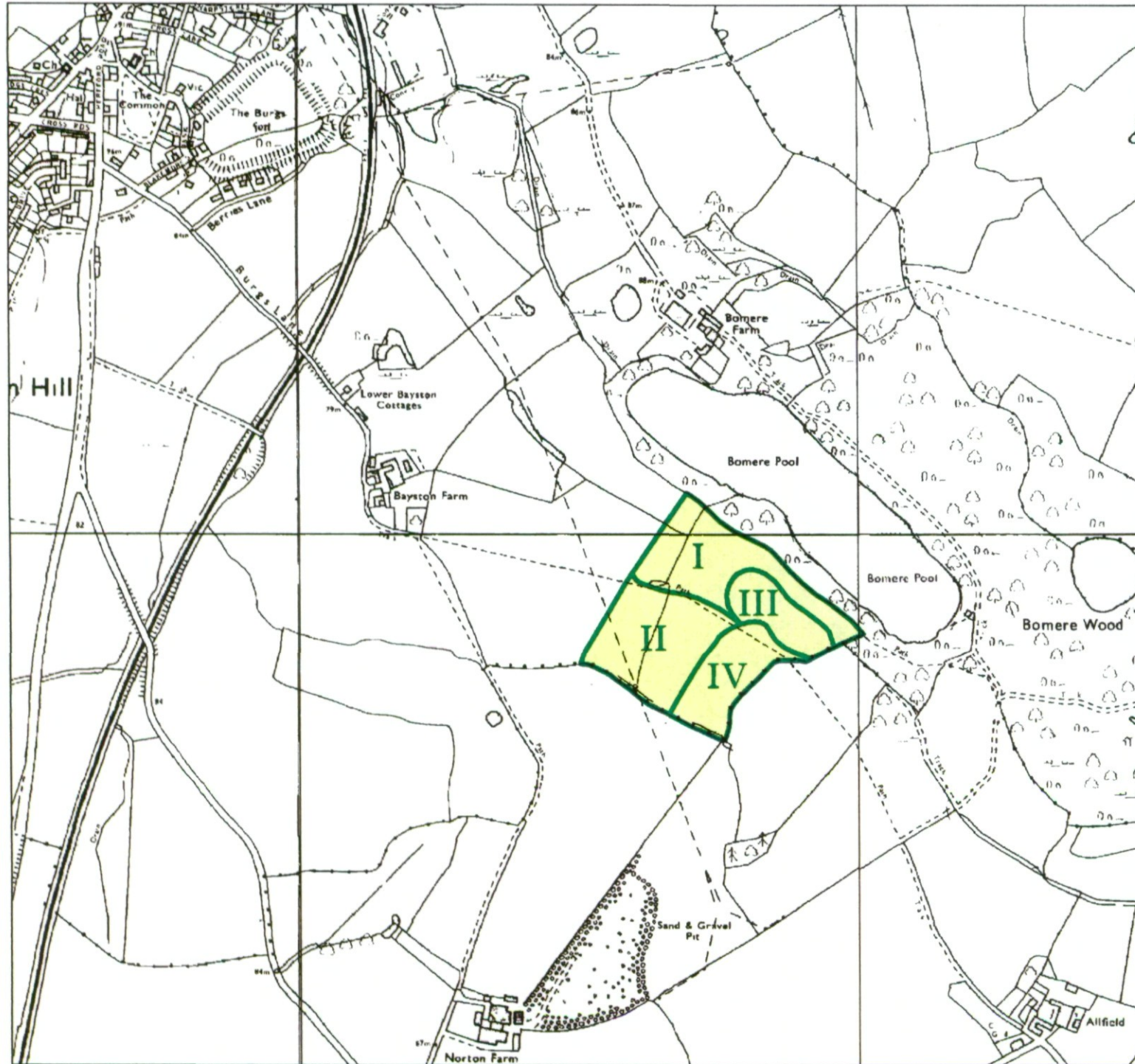
Land not surveyed

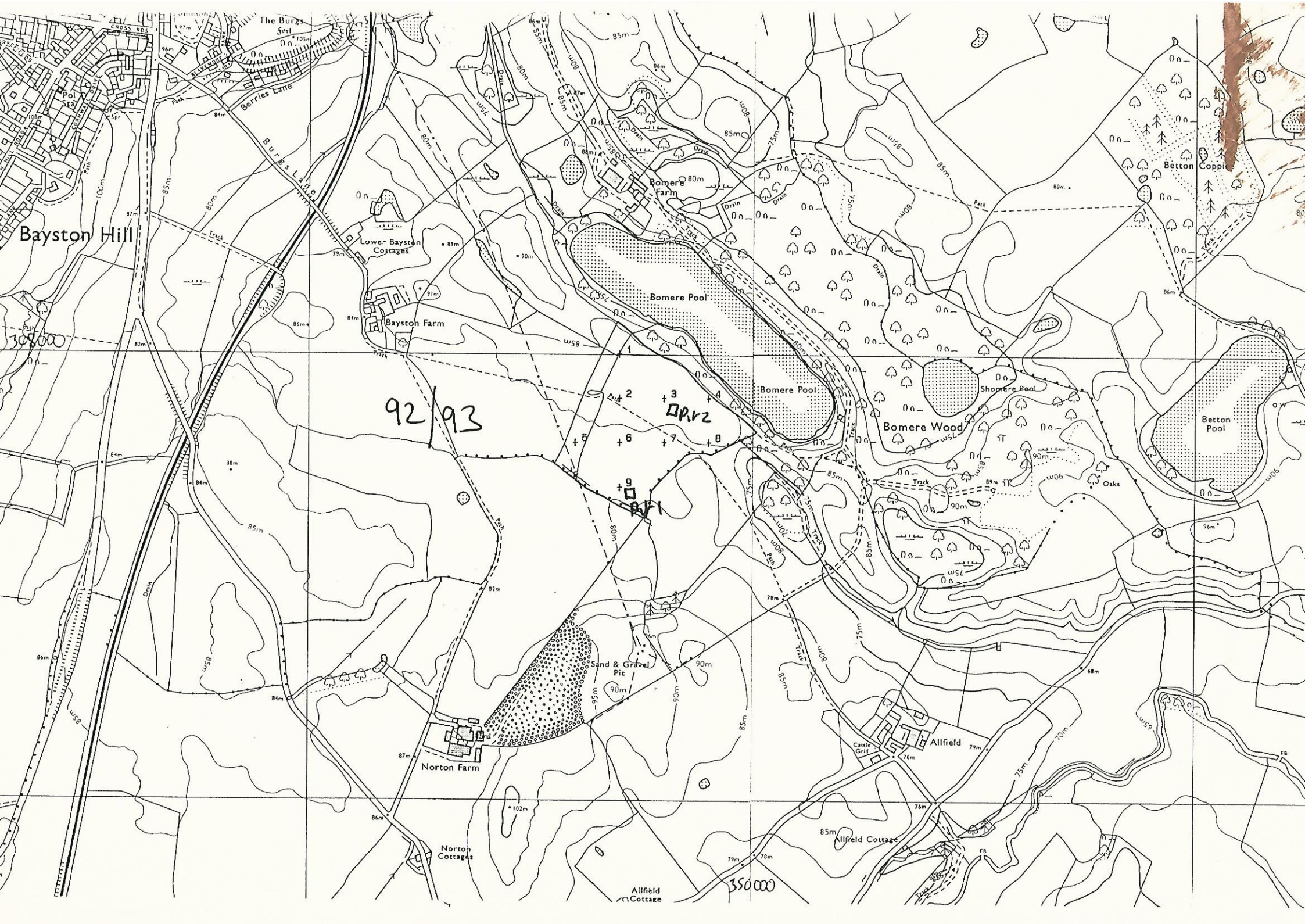
Scale - 1:10,000



Further details contained in MAFF (1988) Agricultural Land Classification of England and Wales - Revised guidelines and criteria for grading the quality of agricultural land, MAFF (publications), London SE99 7TP. The information is accurate at base map scale but any enlargement would be misleading. Reproduction in whole or in part by any means is prohibited without the prior permission of MAFF.

Surveyed and drawn by FRCA, Wolverhampton.
Reproduced from the 1977 Ordnance Survey 1:10000 mapping with the permission of the Controller of Her Majesty's Stationery Office
© Crown Copyright. Unauthorised reproduction infringes Crown copyright and may lead to prosecution or civil proceedings.
Source map(s) : SJ40NE, SJ50NW
Job reference no: 092/93 MAFF Licence No: GD272361





Bayston Hill

92/93

BRVZ

Sand & Gravel Pit

Allfield Cottage

Betton Coppi

Betton Pool

Bomere Wood

Bomere Farm

Bomere Pool

Shomere Pool

Norton Farm

Allfield

Norton Cottages

Allfield Cottage

The Burgs

Lower Bayston Cottages

Bayston Farm

Norton Farm

Allfield

Norton Cottages

Allfield Cottage

308000

350000