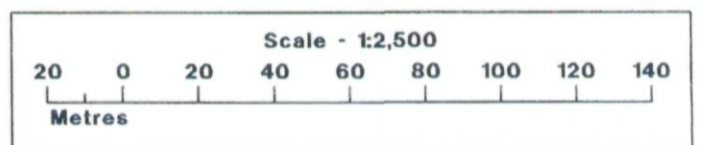


WOODBINE OCCS EXTENSION

Subsoil Resource Map

Unit	Soil Texture	Mean Soil Thickness(cm.)	Area (ha)	Volume* (000m ³)
L1	Medium \ Heavy	64	5.3	33.9

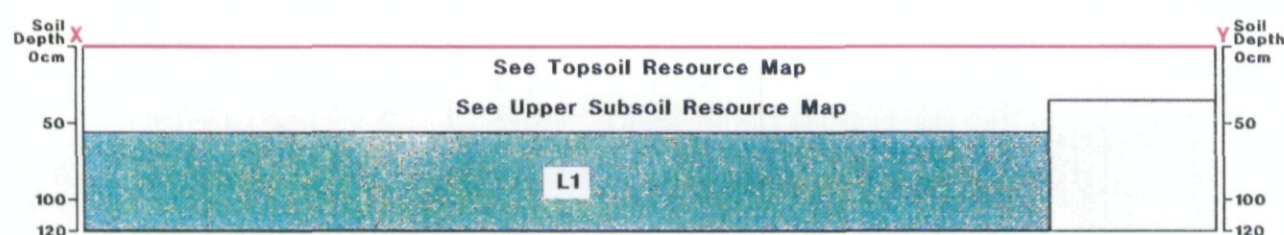
No Soil Resources	
Weathering Sandstone	
Soil Pit	

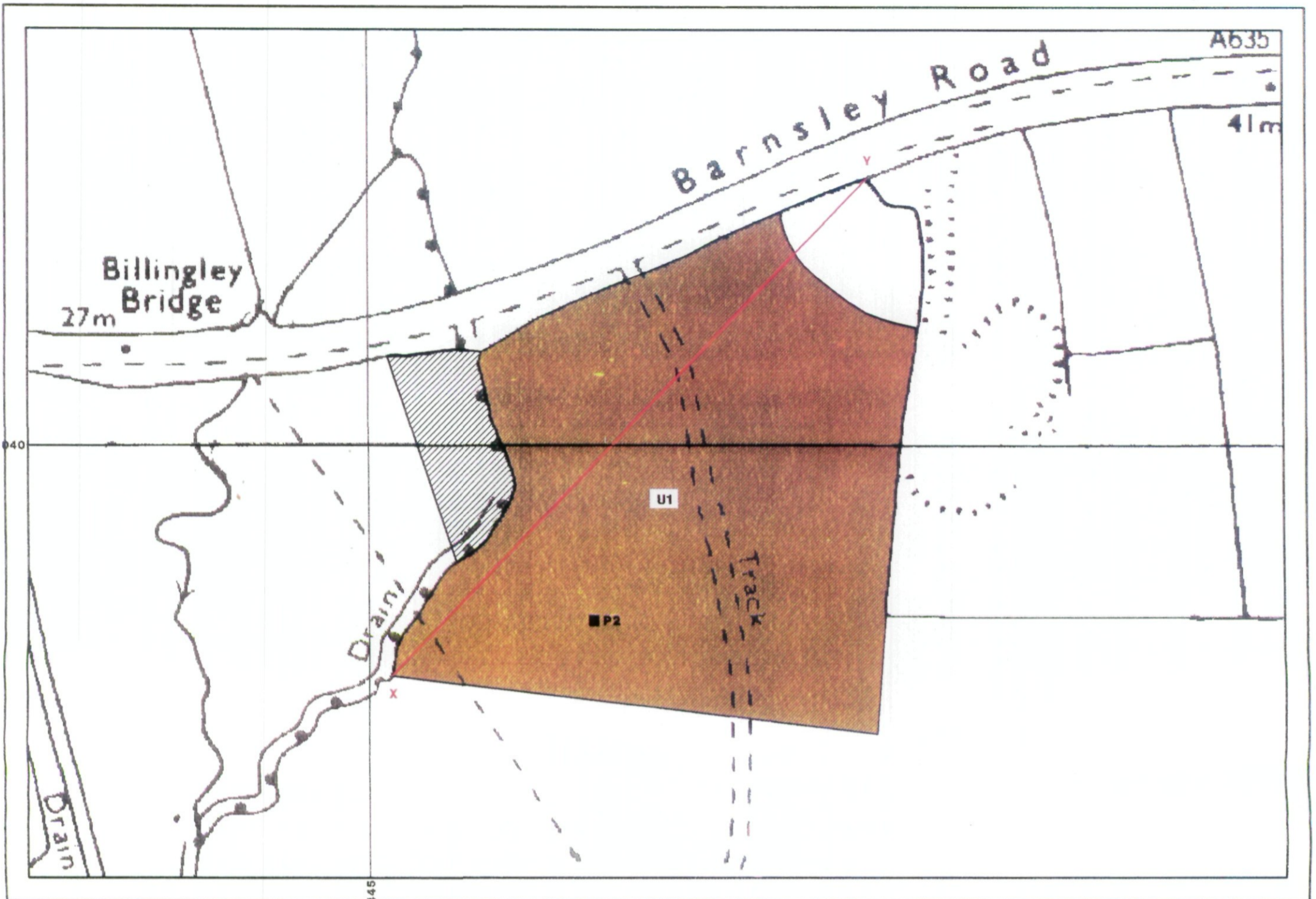


Ministry of Agriculture,
Fisheries and Food.

Based upon the 1980 1:10,000 Ordnance Survey maps SE 40 SW with the permission of the Controller of Her Majesty's Stationery Office.
Project Number: 33\96
Information compiled by ADAS Resource Planning Team, Leeds Statutory Centre.
Map produced by ADAS Resource Planning Team Cartographic Unit, Leeds Statutory Centre
Unauthorised reproduction infringes Crown Copyright and may lead to civil proceedings.
© Crown copyright. MAFF Licence GD27236

Diagrammatic Section across Site



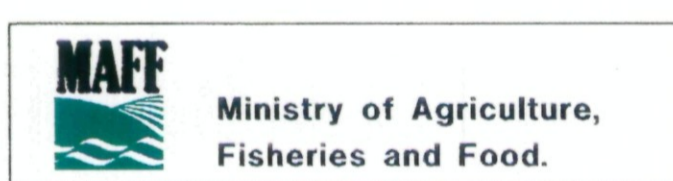
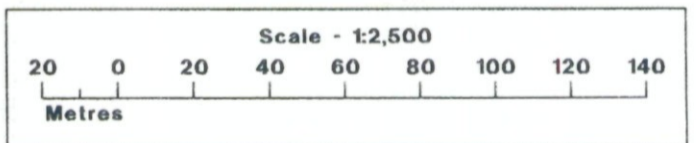


WOODBINE OCCS EXTENSION

Subsoil Resource Map

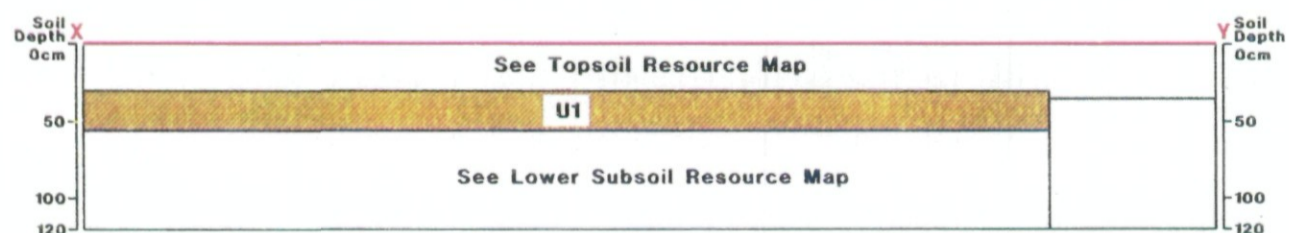
Unit	Soil Texture	Mean Soil Thickness(cm.)	Area (ha)	Volume* (000m ³)
U1	Light \ Medium	26	5.3	13.8

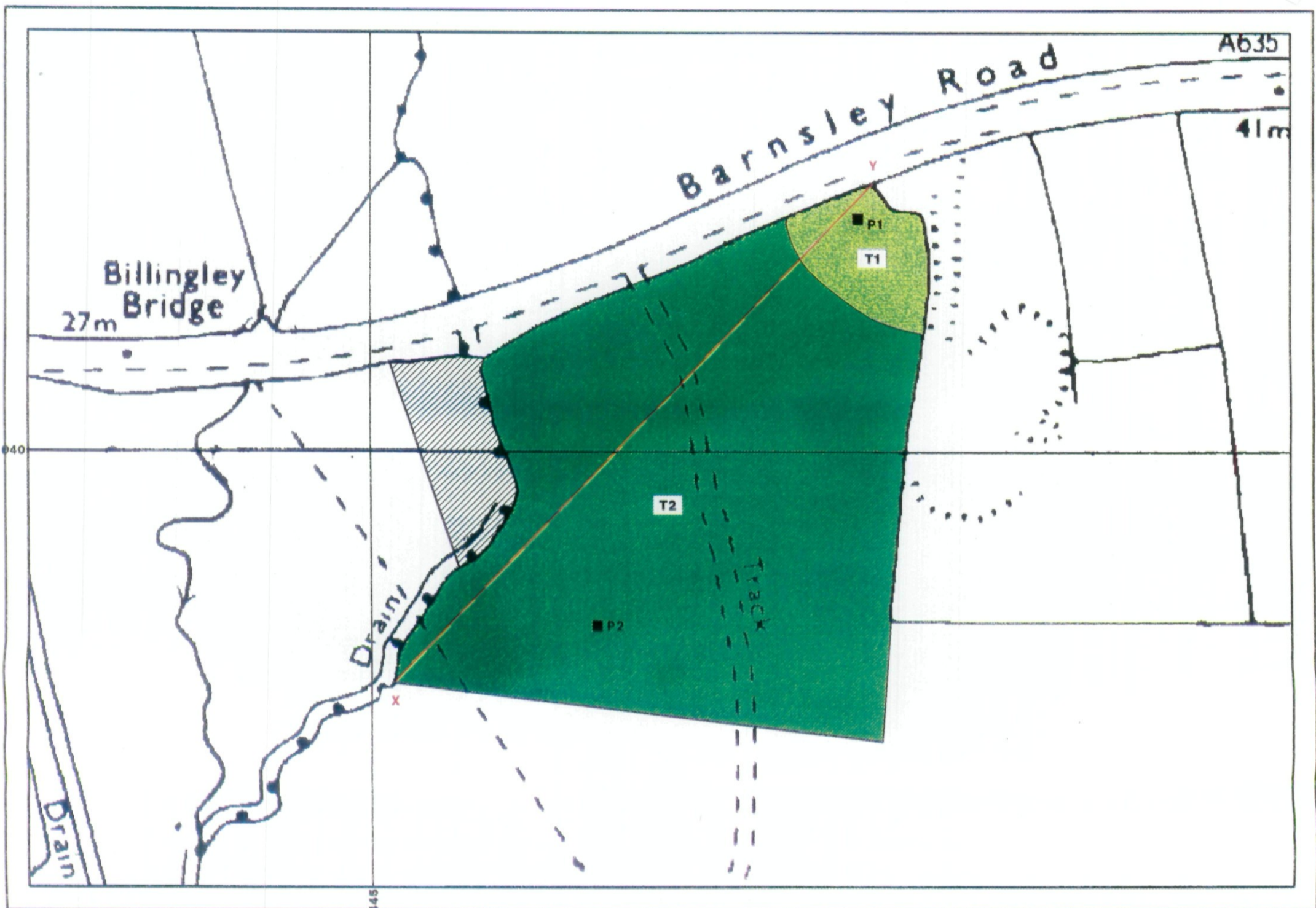
No Soil Resources	
Weathering Sandstone	
Soil Pit	



Based upon the 1980 1:10,000 Ordnance Survey maps SE 40 SW with the permission of the Controller of Her Majesty's Stationery Office.
Project Number: 33\96
Information compiled by ADAS Resource Planning Team, Leeds Statutory Centre.
Map produced by ADAS Resource Planning Team Cartographic Unit, Leeds Statutory Centre
Unauthorised reproduction infringes Crown Copyright and may lead to civil proceedings.
© Crown copyright. MAFF Licence GD27236

Diagrammatic Section across Site





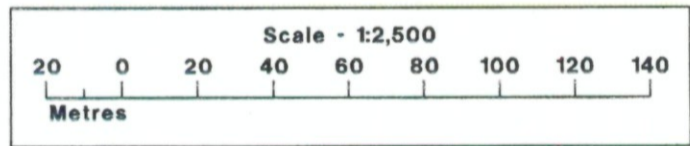
WOODBINE OCCS EXTENSION

Topsoil Resource Map

Unit	Soil Texture	Soil Thickness(cm.)			Area (ha)	Volume* (000m ³)
		Min	Median	Max		
T1	Light \ Medium	30	35	38	0.4	1.4
T2	Light \ Medium	30	30	35	5.3	15.9

*Volume at Median Soil Thickness


No Soil Resources	
Soil Pits	■ P1



Ministry of Agriculture,
Fisheries and Food.

Based upon the 1980:10,000 Ordnance Survey maps SE 40 SW with the permission of the Controller of Her Majesty's Stationery Office.
Project Number: 33\96
Information compiled by ADAS Resource Planning Team, Leeds Statutory Centre.
Map produced by ADAS Resource Planning Team Cartographic Unit, Leeds Statutory Centre
Unauthorised reproduction infringes Crown Copyright and may lead to civil proceedings.
© Crown copyright. MAFF Licence GD272361.

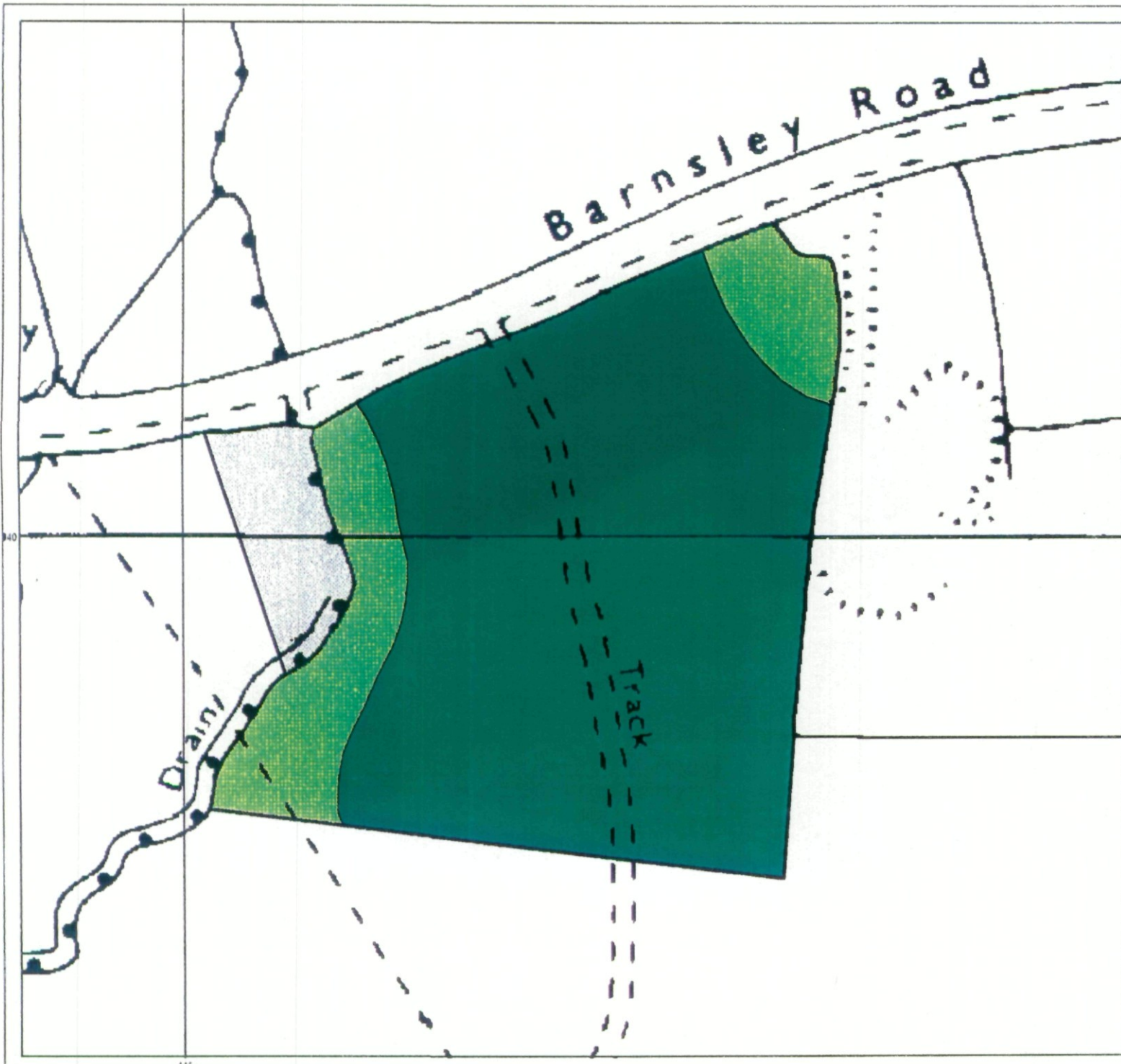
Diagrammatic Section across Site



Agricultural Land Classification

WOODBINE O.C.C.S.

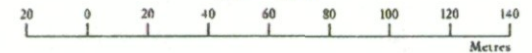
EXTENSION



Legend

	Quality	Area (ha)
Grade 1	Excellent	Nil
Grade 2	Very Good	Nil
Grade 3a	Good	4.7
Grade 3b	Moderate	1.0
Grade 4	Poor	Nil
Grade 5	Very Poor	Nil
	Agricultural land not surveyed	Nil
	Other land	0.5
Boundary of survey area		
Total agricultural land area		5.7
Total survey area		6.2
* Not present within survey area		

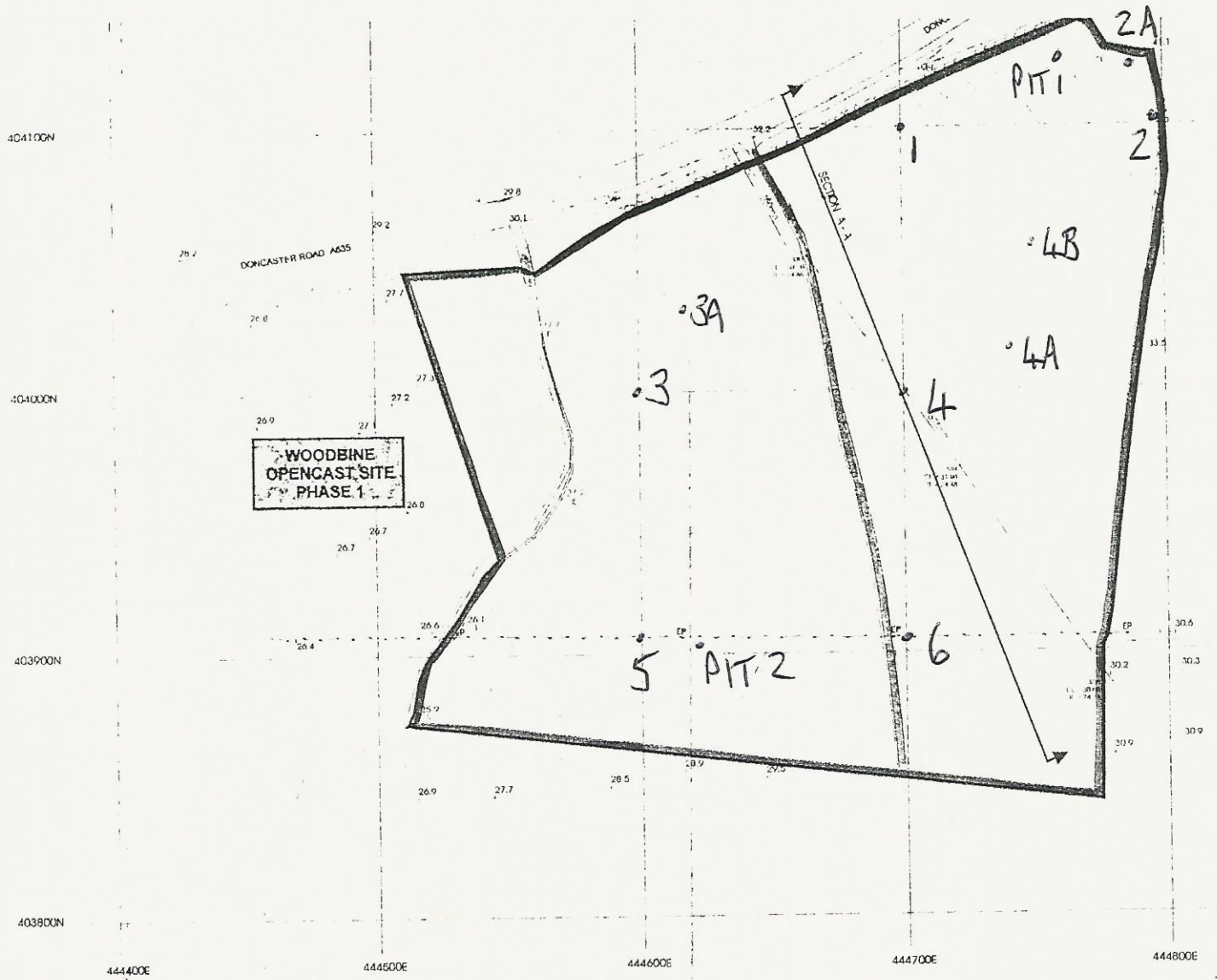
Scale - 1:2,500



Further details contained in MAFF (1988) Agricultural Land Classification of England and Wales - Revised guidelines and criteria for grading the quality of agricultural land. Maff (publications), London SE99 7TP. The information is accurate at base map scale but any enlargement would be misleading.

Reproduction in whole or in part by any means is prohibited without the prior permission of MAFF.

Surveyed and drawn by the Resource Planning Team, ADAS Statutory Unit, Leeds.
 Based on the 1980 Ordnance Survey 1:10,000 map with the permission of the Controller of Her Majesty's Stationery Office. Unauthorised reproduction infringes Crown copyright and may lead to prosecution or civil proceedings. MAFF Licence No: GD272361
 Source map(s): SE 40 SW.
 Reference no: 33/96 © Crown Copyright Reserved 1996



PIT AND BORING NUMBERS AS
ENTERED ON DATABASE FOR
JOB NO. 33/96.