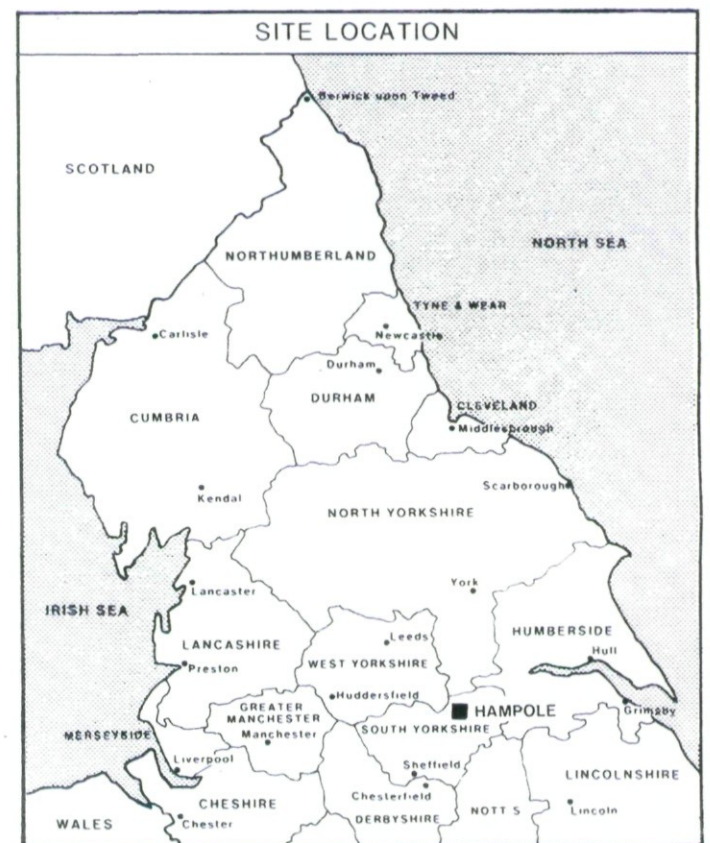



HAZEL LANE QUARRY, HAMPOLE Proposed Limestone Quarry Extension

Topsoil Resource Map

Unit	Soil Texture	Soil Thickness(cm)			Area (ha)	Volume [⊗] (000m ³)
		Min.	Median	Max.		
T1	Medium / Light	25	30	35	8.4	25.2
T2	Medium (restored)	25	25	25	0.8	2.0

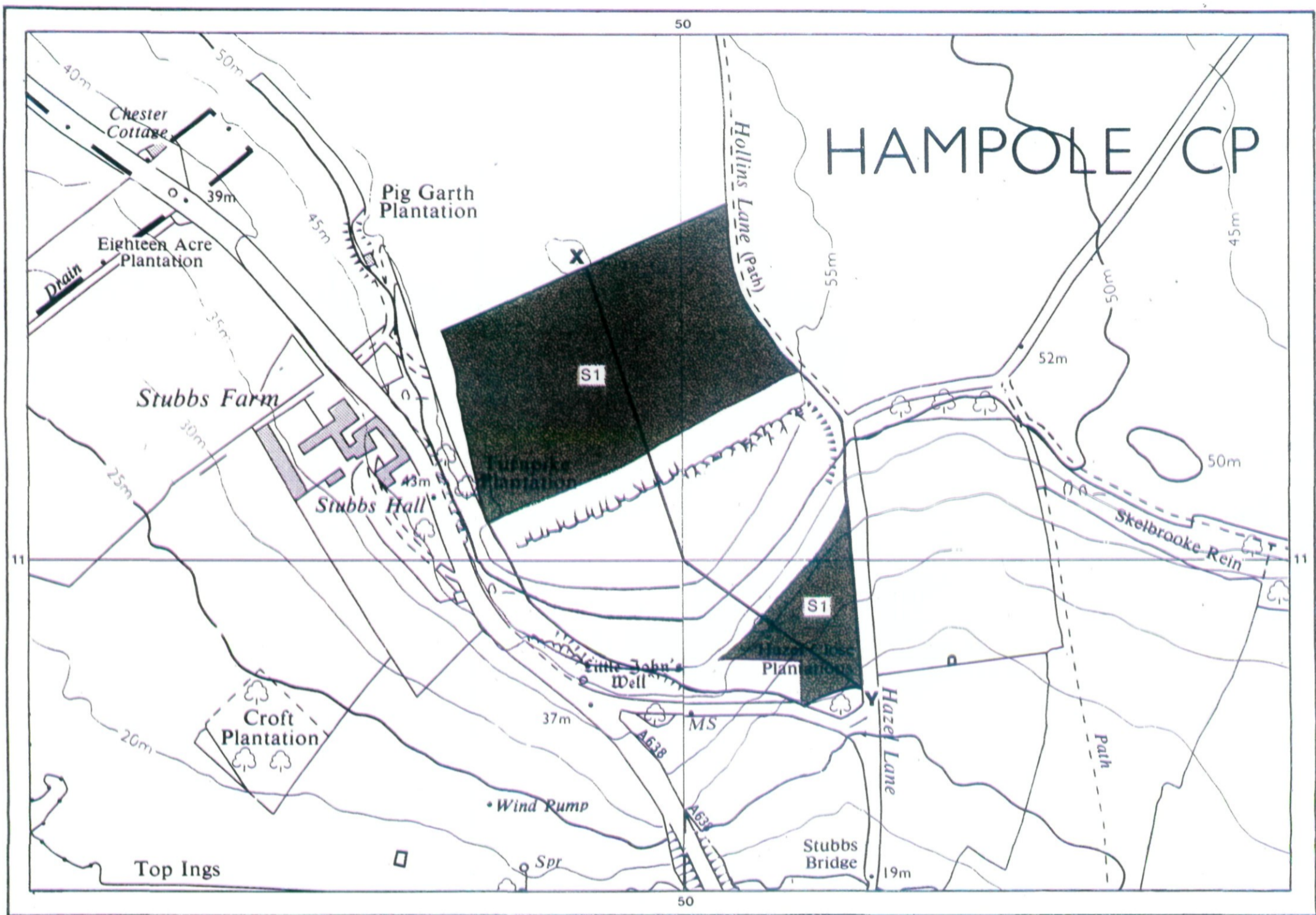
⊗ Volume at median unit thickness.



Information compiled by Resource Planning Team
ADAS Statutory Group Leeds.
Map produced by Resource Planning Cartographic Unit.
Project Number 63/93
Ordnance Survey maps reproduced with the permission
of the Controller H.M.S.O.
© Crown Copyright Reserved

SOURCE MAPS

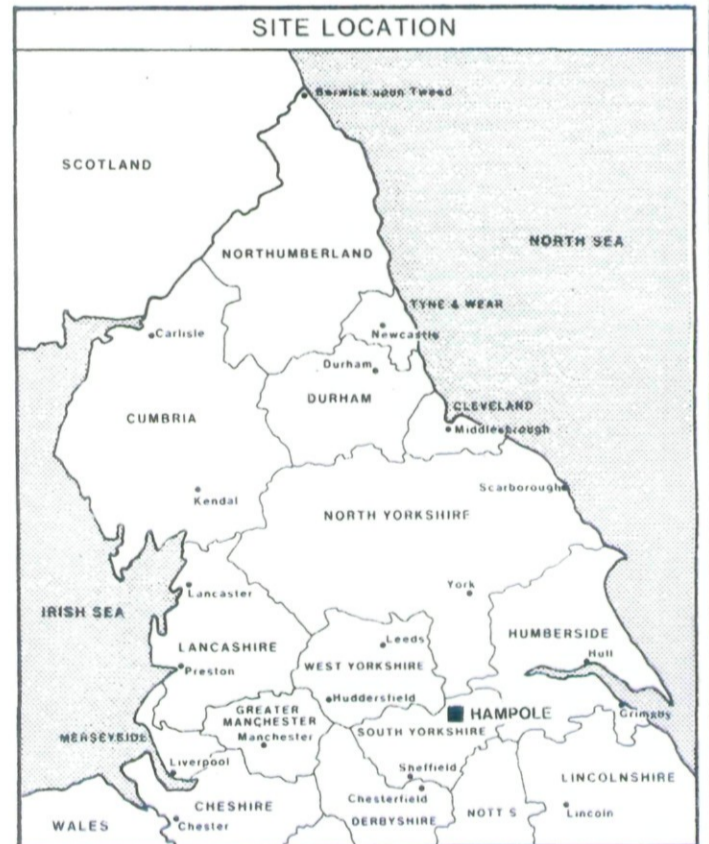
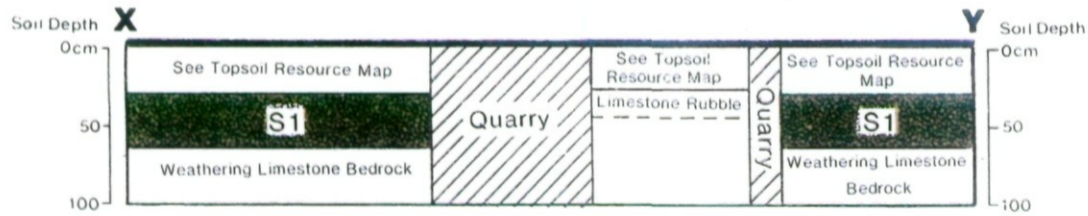
1:10,000
SE 41 SE SE 51 SW



HAZEL LANE QUARRY, HAMPOLE Proposed Limestone Quarry Extension

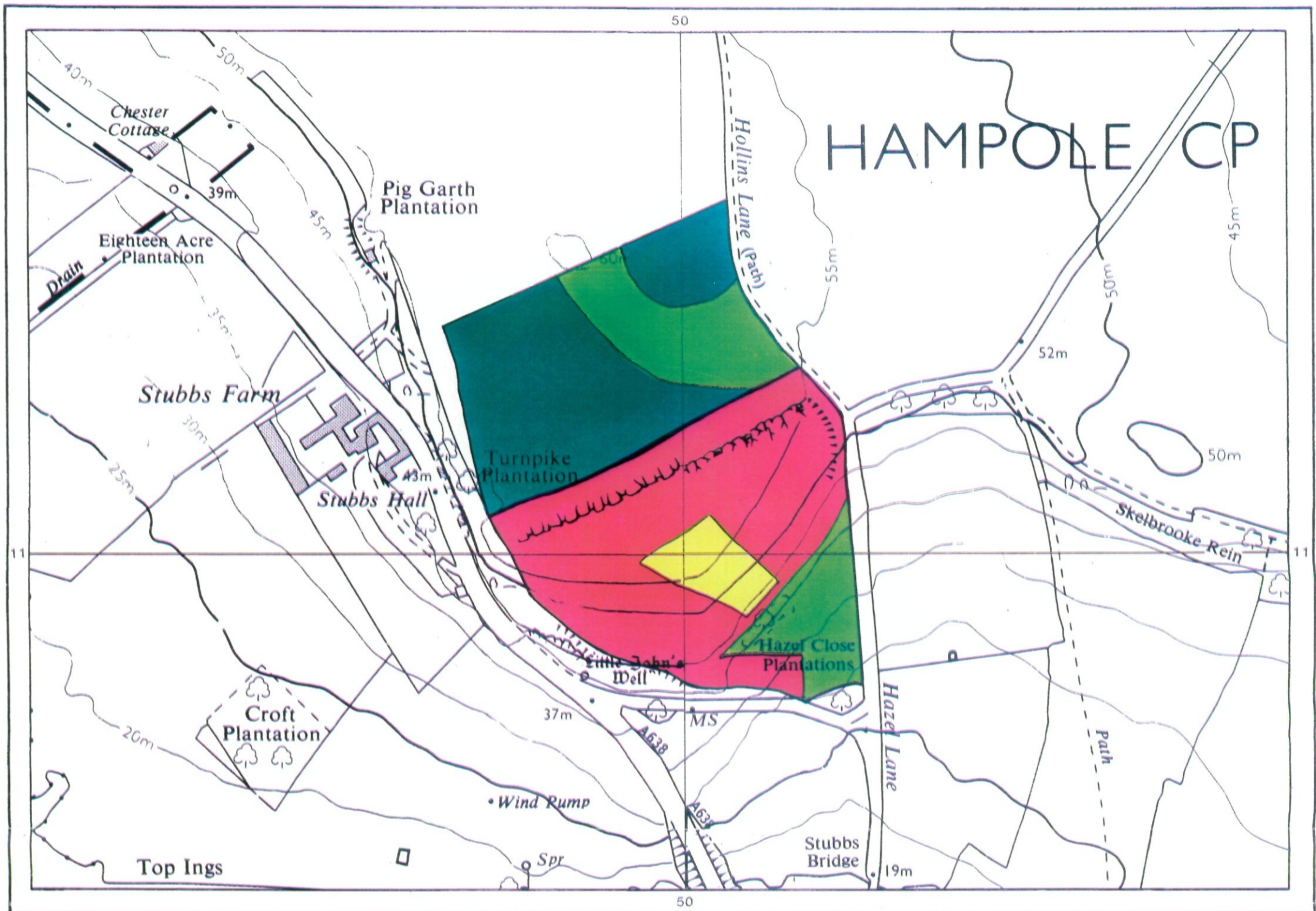
Subsoil Resource Map

Unit	Soil Texture	Mean Soil Thickness(cm)	Area (ha)	Volume (000m ³)
S1	Medium/ Light	35	8.4	29.4



Information compiled by Resource Planning Team
ADAS Statutory Group Leeds.
Map produced by Resource Planning Cartographic Unit.
Project Number 63/93
Ordnance Survey maps reproduced with the permission
of the Controller H.M.S.O.
© Crown Copyright Reserved

SOURCE MAPS
1:10,000
SE 41 SE | SE 51 SW

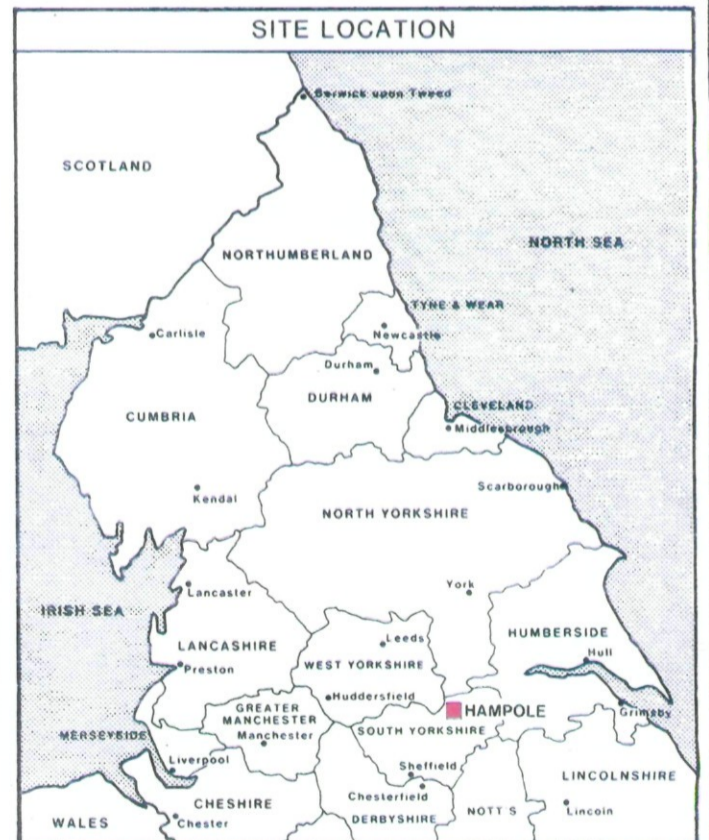
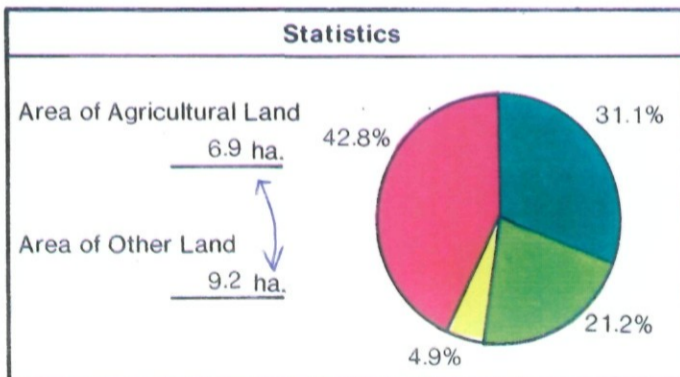


HAZEL LANE QUARRY, HAMPOLE

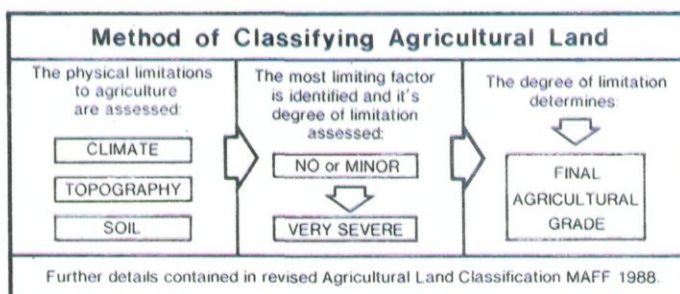
Proposed Limestone Quarry Extension

Agricultural Land Classification

Agricultural Land		
Agricultural Grades	Agricultural Land Quality	Area within the site (ha.)
GRADE 1	Excellent	Nil
GRADE 2	Very Good	Nil
GRADE 3	Good	5.0
	Moderate	3.4
GRADE 4	Poor	0.8
GRADE 5	Very Poor	Nil



Land in Other Categories		Area within the site (ha.)
Urban <i>Including housing, industry, commerce, derelict land, sports facilities, transport</i>	6.9	6.9
Non-agricultural <i>Including golf courses, parks, sports fields, allotments, airfields</i>	Nil	Nil
Woodland <i>Farm Woodland</i>	Nil	Nil
Commercial Woodland	Nil	Nil
Agricultural buildings <i>Including glasshouses</i>	Nil	Nil
Open water	Nil	Nil
Land not surveyed	Nil	Nil



MAFF Ministry of Agriculture, Fisheries and Food.

Information compiled by Resource Planning Team
ADAS Statutory Group Leeds.
Map produced by Resource Planning Cartographic Unit.
Project Number 63/93
Ordnance Survey maps reproduced with the permission of the Controller H.M.S.O.
© Crown Copyright Reserved

SOURCE MAPS	
1:10,000	
SE 41 SE	SE 51 SW