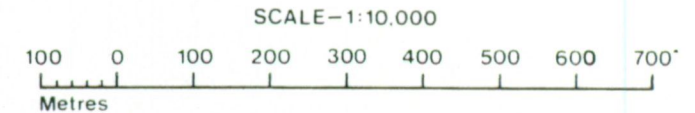


KELFIELD LODGE NABURN

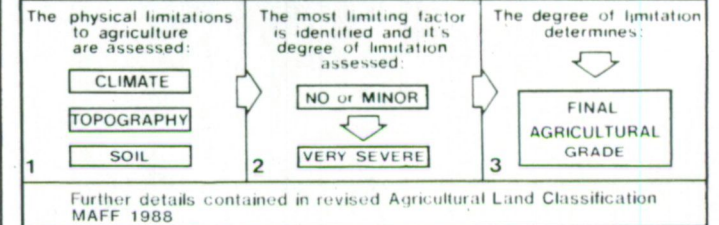
Proposed Golf Course

Agricultural Land Classification

Agricultural Land			
Agricultural Grades	Agricultural Land Quality	Area within the site (ha.)	
Grade 1	Excellent	Nil	
Grade 2	Very Good	5.2	
Grade 3	Good	62.5	Sub-Grade 3a
	Moderate		Sub-Grade 3b
Grade 4	Poor	Nil	
Grade 5	Very Poor	Nil	



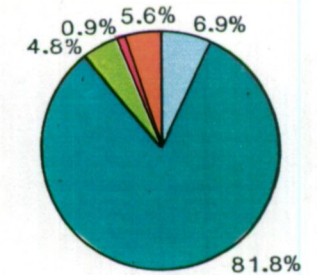
Method of Classifying Agricultural Land



Statistics

Area of Agricultural Land :
71.4 ha.

Area of Other Land:
5.0 ha.



Location Map



Land in Other Categories

	Area within the site (ha.)
Urban <i>Including housing, industry, commerce, derelict land, sports facilities, transport.</i>	0.7
Non-agricultural <i>Including golf courses, parks, sports fields, allotments, airfields.</i>	Nil
Woodland <i>Farm woodland</i>	4.3
<i>Commercial woodland</i>	Nil
Agricultural buildings <i>Including glasshouses</i>	Nil
Open water	Nil
Land not surveyed	Nil



Ministry of Agriculture,
Fisheries and Food.

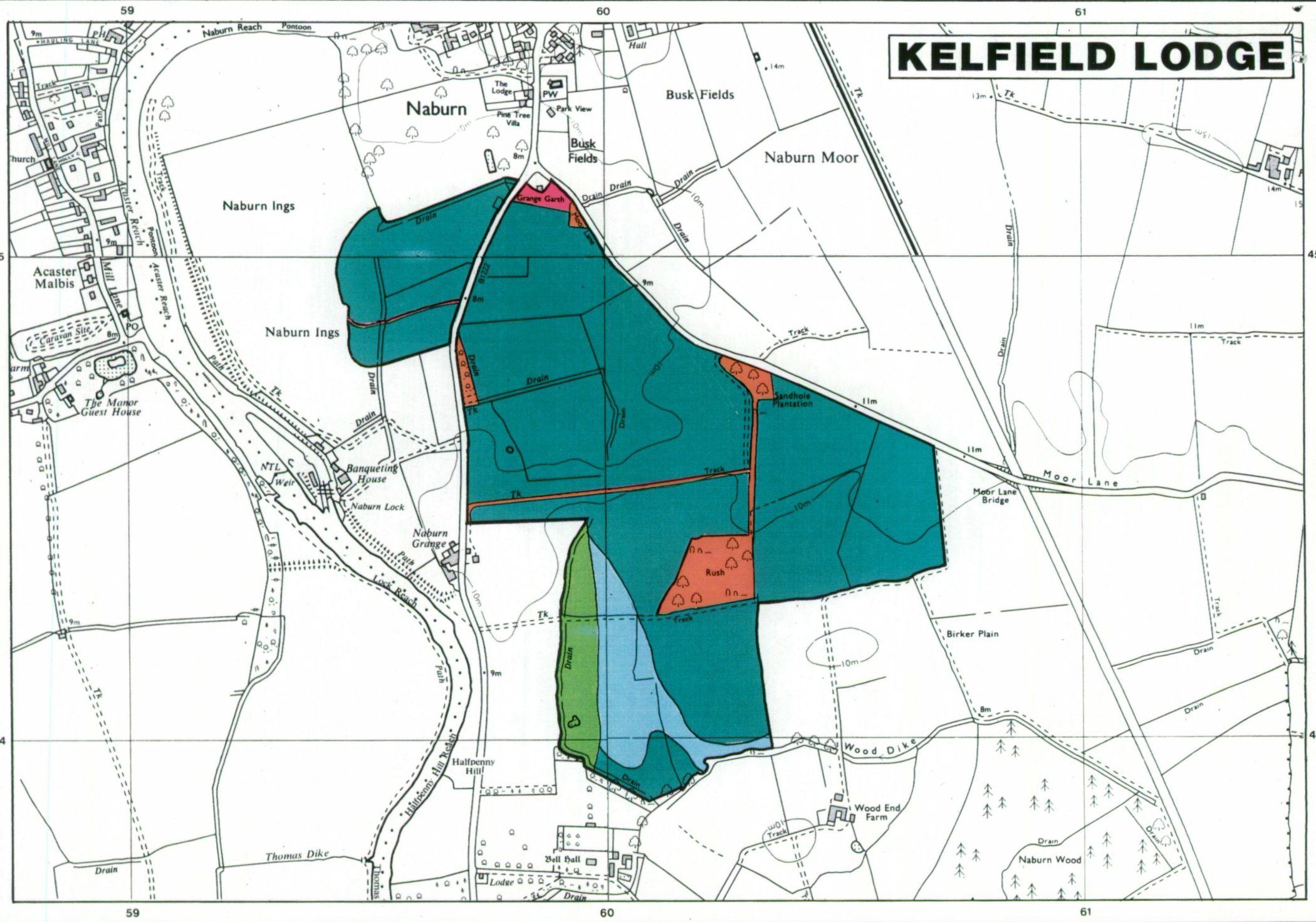
Information compiled by Resource Planning Group,
Farm and Countryside Service, Leeds R.O.
Map produced by Resource Planning Cartographic Unit,
Project Number 79/91

Ordnance Survey maps reproduced with the
permission of the Controller, H.M.S.O.
© Crown Copyright Reserved 1991

SOURCE MAPS

1:10,000
SE 54 NE SE 64 NW
SE 54 SE SE 64 SW

KELFIELD LODGE



Naburn Ings

Fields

Naburn Moor

AGRICULTURAL LAND

NON-AGRICULTURAL LAND

- Grade 1
- Grade 2
- Sub-Grade 3a
- Sub-Grade 3b

- Non Agricultural
- Urban

- Grade 4
- Grade 5



Naburn Ings

Banqueting House

Naburn Lock

Naburn Grange

SE 54 NE, SE
64 NW, SW
ALC 07991
Kelfield Lodge

Halfpenny Hill

Wood End Farm

Birker Plain

Wood Dike

Moor Lane

Moor Lane Bridge

Rush

Sandhole Plantation