




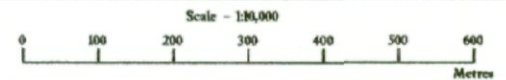


Agricultural Land Classification Kenilworth

Sample Point Map

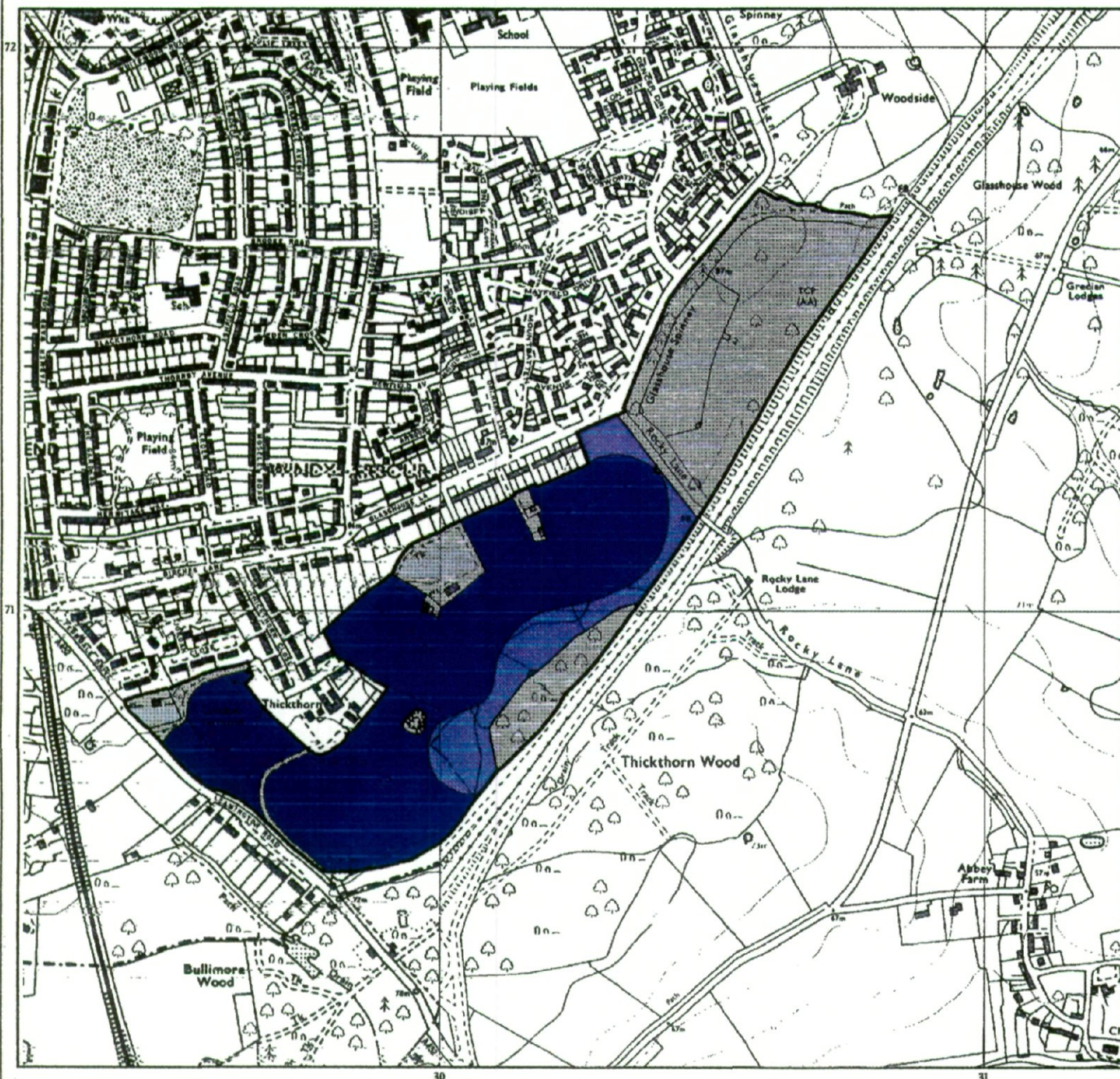
Legend

-  1 Location of soil pit
-  1 Location of auger sample point
-  Boundary of survey area
-  Agricultural land not surveyed
-  Other land




Further details contained in MAFF (1988) Agricultural Land Classification of England and Wales - Revised guidelines and criteria for grading the quality of agricultural land. Maff (publications), London SE99 7TP. The information is accurate at base map scale but any enlargement would be misleading. Reproduction in whole or in part by any means is prohibited without the prior permission of MAFF.

Surveyed and drawn by the Resource Planning Team, FRCA Western Region.
Based on the 1992 Ordnance Survey 10000 map with the permission of the Controller of Her Majesty's Stationery Office. Unauthorised reproduction infringes Crown copyright and may lead to prosecution or civil proceedings. MAFF Licence Nox GD272361
Source map(s): SP27SE, SP37SW
Reference no: 80/97 © Crown Copyright Reserved 1998



Agricultural Land Classification Kenilworth

Legend		
	Quality	Area (ha)
Grade 1	Excellent	23.3
Grade 2	Very Good	4.9
Grade 3a	Good	0.0
Grade 3b	Moderate	0.0
Grade 4	Poor	0.0
Grade 5	Very Poor	0.0
	Agricultural land not surveyed	0.0
	Other land	18.3
	Boundary of survey area	
Total agricultural land area		28.2
Total survey area		46.5
* Not present within survey area		



Further details contained in MAFF (1988) Agricultural Land Classification of England and Wales - Revised guidelines and criteria for grading the quality of agricultural land. Maff (publications), London SE99 7TP. The information is accurate at base map scale but any enlargement would be misleading. Reproduction in whole or in part by any means is prohibited without the prior permission of MAFF.

Surveyed and drawn by the Resource Planning Team, FRCA Western Region.
 Based on the 1992 Ordnance Survey 10000 map with the permission of the Controller of Her Majesty's Stationery Office. Unauthorised reproduction infringes Crown copyright and may lead to prosecution or civil proceedings. MAFF Licence No: GD272361
 Source maps: SP27SE, SP37SW
 Reference no: 80/97 © Crown Copyright Reserved 1998