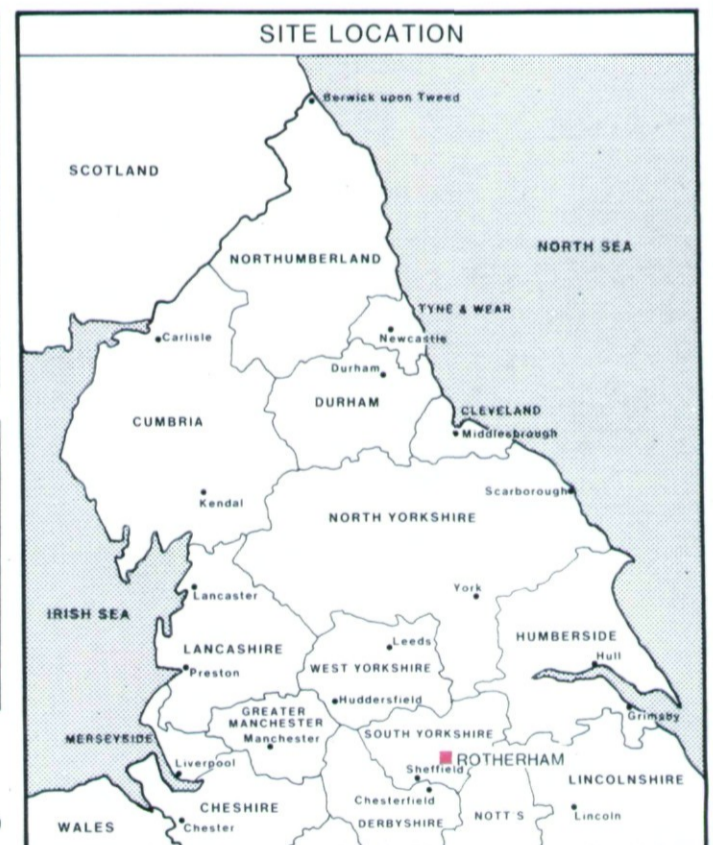
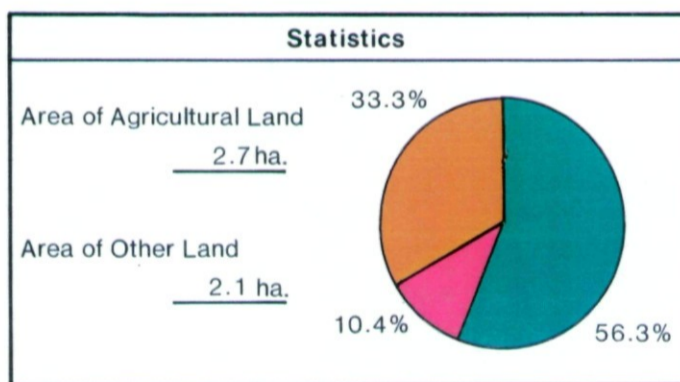


ROTHERHAM U.D.P.

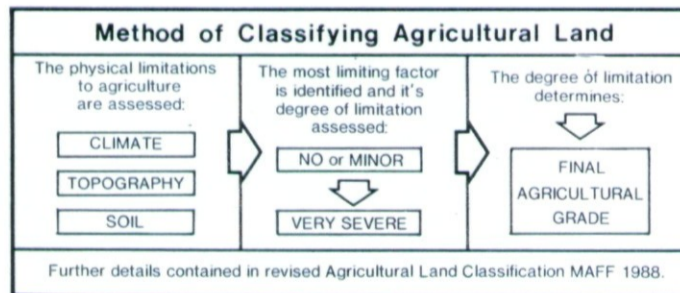
H30, Throapham Common, Dinnington

Agricultural Land Classification

Agricultural Land			
Agricultural Grades	Agricultural Land Quality	Area within the site (ha.)	
GRADE 1	Excellent	Nil	
GRADE 2	Very Good	Nil	
GRADE 3	Good	2.7	Sub Grade 3a
	Moderate	Nil	Sub Grade 3b
GRADE 4	Poor	Nil	
GRADE 5	Very Poor	Nil	



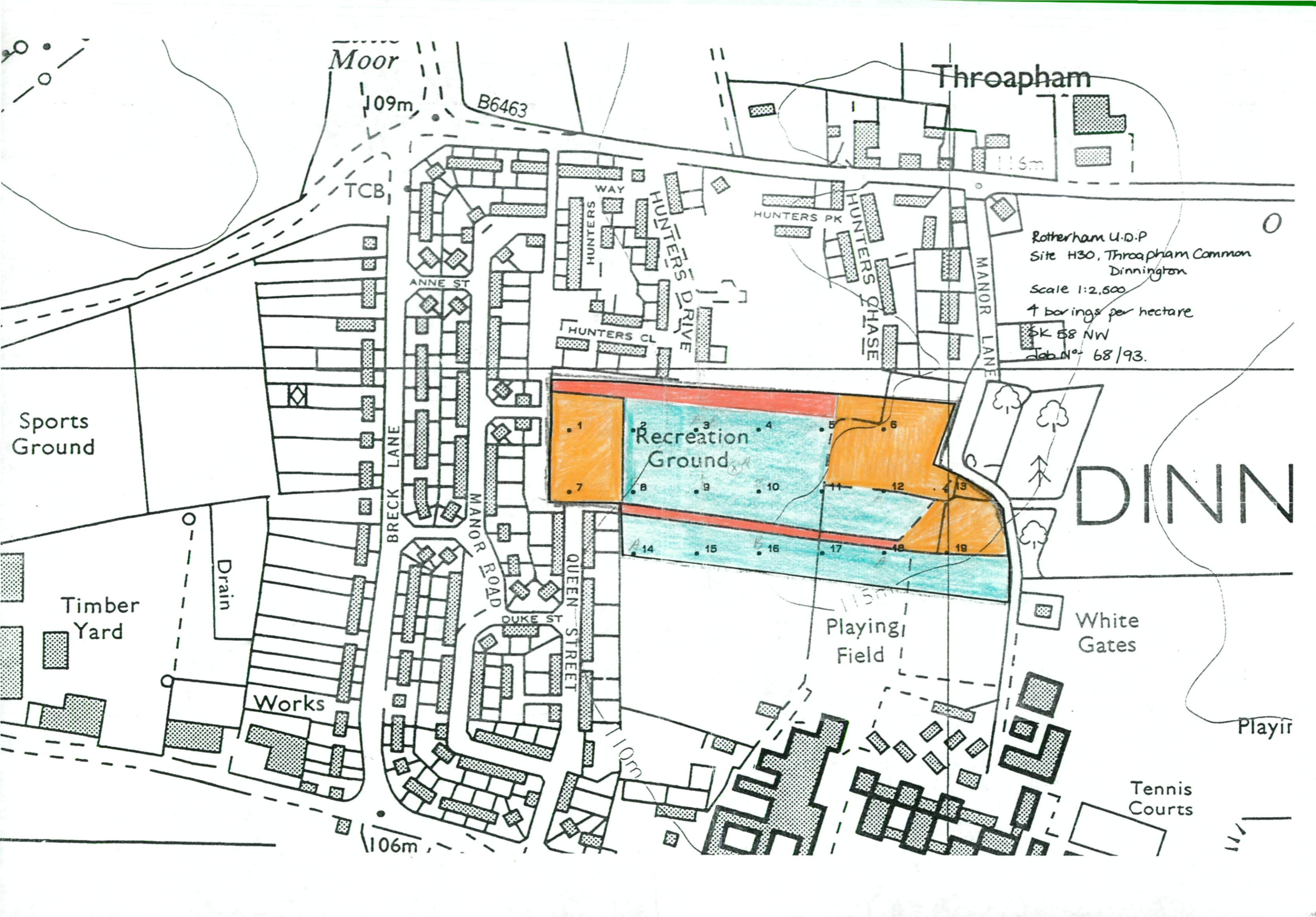
Land in Other Categories		
	Area within the site (ha.)	
Urban <i>Including housing, industry, commerce, derelict land, sports facilities, transport</i>	0.5	
Non-agricultural <i>Including golf courses, parks, sports fields, allotments, airfields</i>	1.6	
Woodland <i>Farm Woodland</i>	Nil	
Commercial Woodland	Nil	
Agricultural buildings <i>Including glasshouses</i>	Nil	
Open water	Nil	
Land not surveyed	Nil	



MAFF Ministry of Agriculture, Fisheries and Food.

Information compiled by Resource Planning Team
ADAS Statutory Group Leeds.
Map produced by Resource Planning Cartographic Unit.
Project Number 68/93
Ordnance Survey maps reproduced with the permission of the Controller H.M.S.O.
©Crown Copyright Reserved 1993

SOURCE MAPS
1:10,000
SK 58 NW



Moor

109m

B6463

Throapham

Rotherham U.D.P.
Site H30, Throapham Common
Dinnington

Scale 1:2,500
4 borings per hectare

SK 58 NW
Job No. 68/93.

Sports Ground

Timber Yard

Drain

Works

BRECK LANE

MANOR ROAD

QUEEN STREET

DUKE ST

ANNE ST

HUNTERS WAY

HUNTERS DRIVE

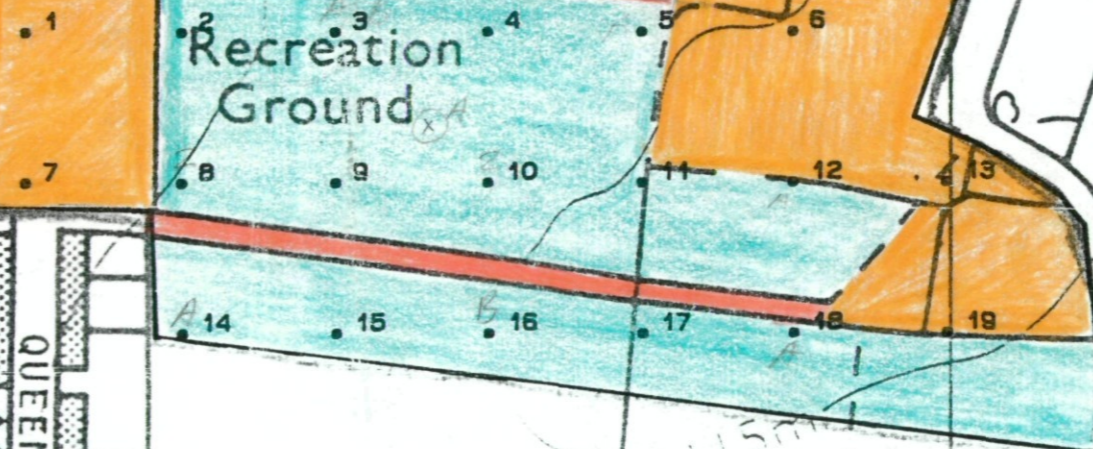
HUNTERS CL

HUNTERS PK

HUNTERS CHASE

MANOR LANE

Recreation Ground



Playing Field

White Gates

DINNINGTON

Playir

Tennis Courts

106m

110m

115m

116m