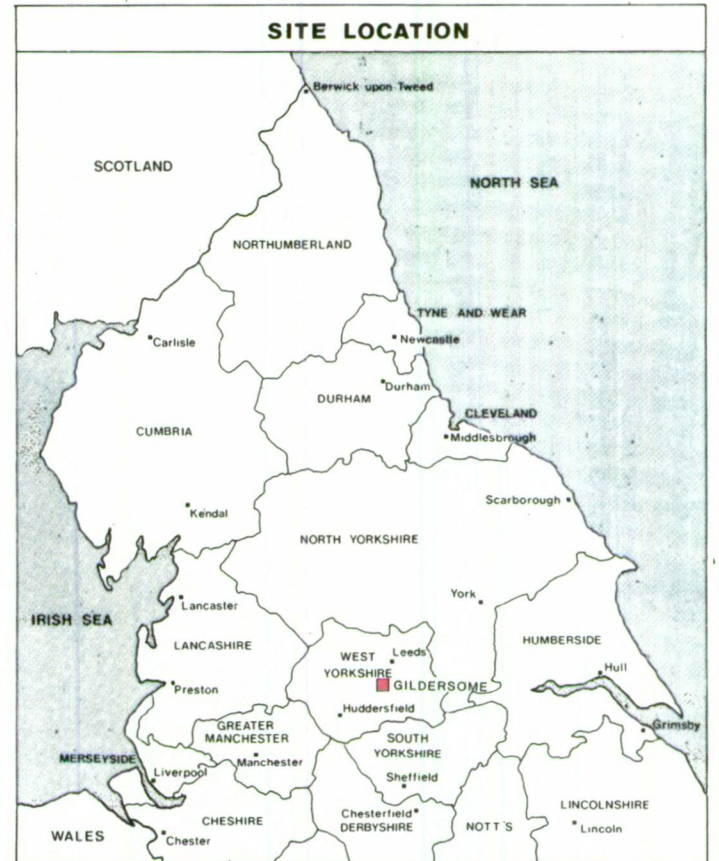
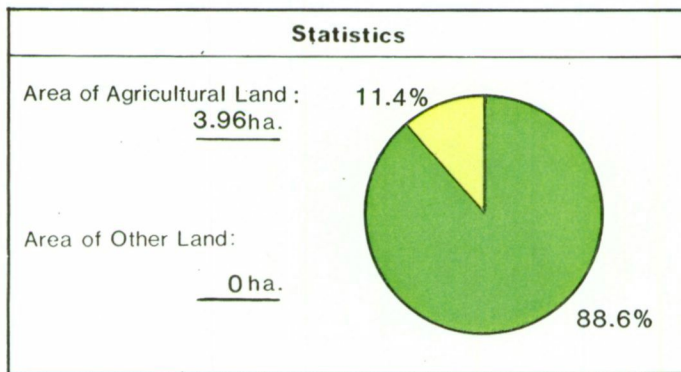


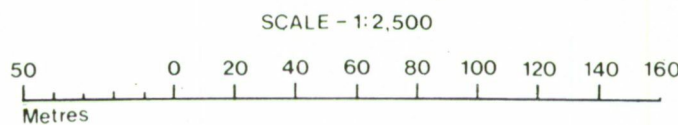
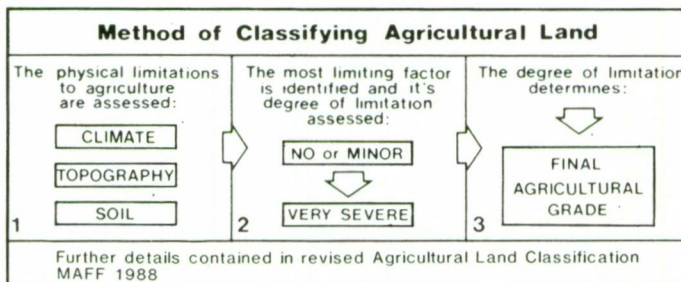
GILEAD HOUSE FARM GILDERSOME Extraction of Minerals

Agricultural Land Classification

Agricultural Land			
Agricultural Grades	Agricultural Land Quality	Area within the site (ha.)	
Grade 1	Excellent	Nil	<input type="checkbox"/>
Grade 2	Very Good	Nil	<input type="checkbox"/>
Grade 3	Good	Nil	<input type="checkbox"/>
	Moderate	3.51	<input checked="" type="checkbox"/>
Grade 4	Poor	0.45	<input checked="" type="checkbox"/>
Grade 5	Very Poor	Nil	<input type="checkbox"/>



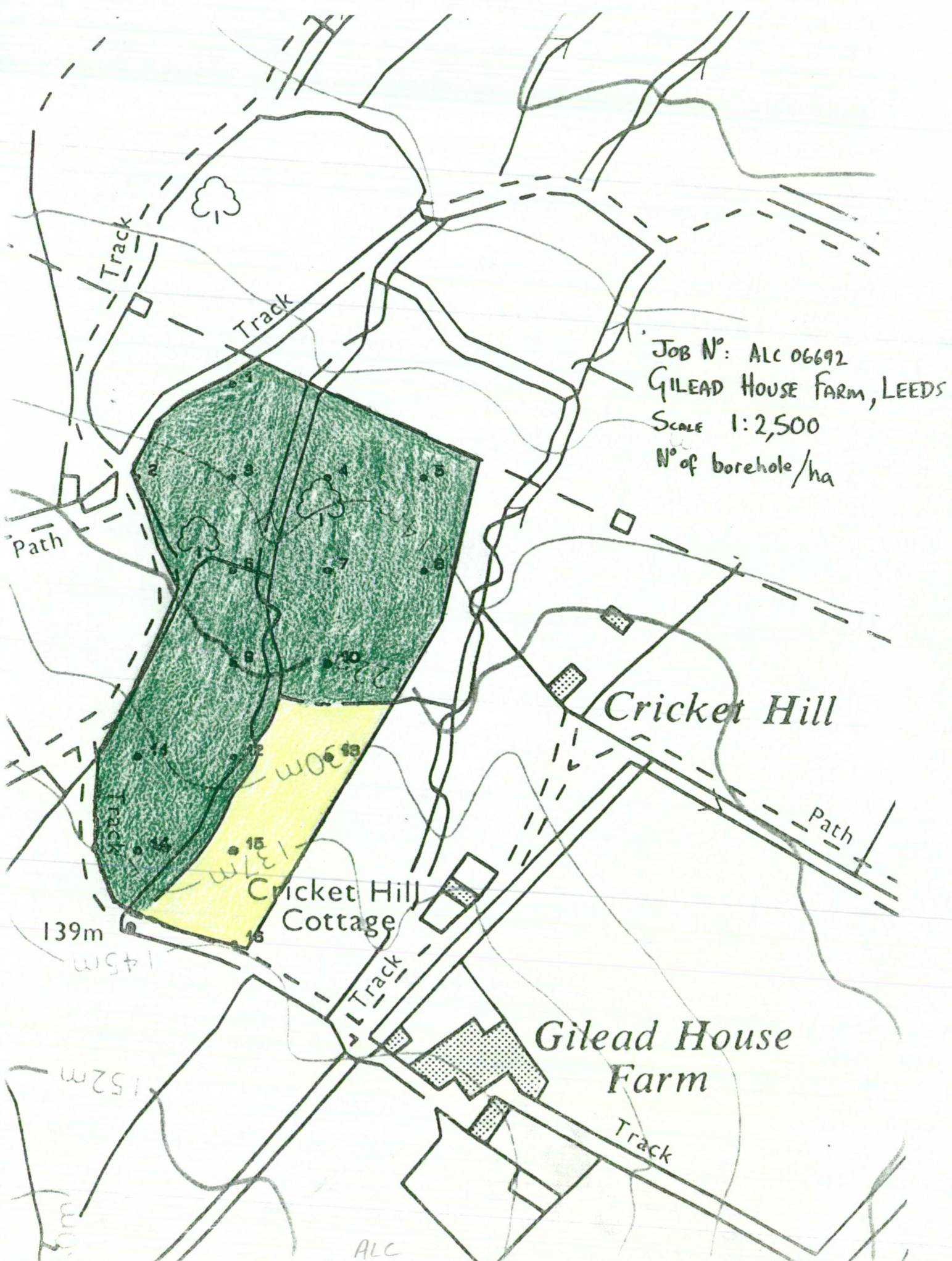
Land in Other Categories		
		Area within the site (ha.)
Urban <i>Including housing industry, commerce, derelict land, sports facilities, transport.</i>	<input type="checkbox"/>	Nil
Non-agricultural <i>Including golf courses, parks, sports fields, allotments, airfields.</i>	<input type="checkbox"/>	Nil
Woodland <i>Farm woodland</i>	<input type="checkbox"/>	Nil
<i>Commercial woodland</i>	<input type="checkbox"/>	Nil
Agricultural buildings <i>Including glasshouses</i>	<input type="checkbox"/>	Nil
Open water	<input type="checkbox"/>	Nil
Land not surveyed	<input type="checkbox"/>	Nil



MAFF Ministry of Agriculture, Fisheries and Food.

Information compiled by Resource Planning Team, ADAS Statutory Group, Leeds
Map produced by Resource Planning Cartographic Unit.
Project Number 66/92
Ordnance Survey maps reproduced with the permission of the Controller, H.M.S.O.
© Crown Copyright Reserved 1992

SOURCE MAPS
1:10,000
SE22NE SE22NW



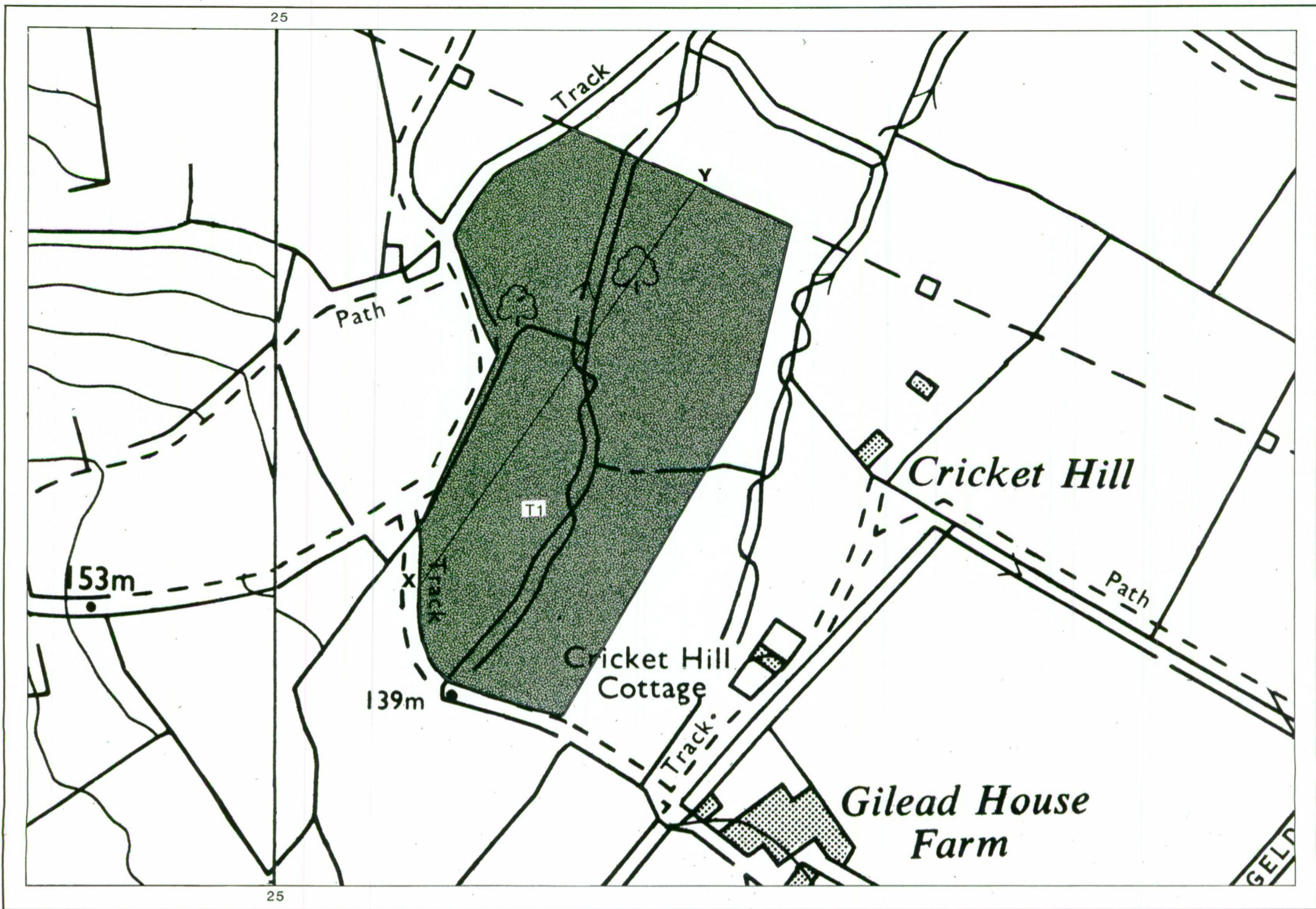
JOB N°: ALC 06692
 GILEAD HOUSE FARM, LEEDS
 SCALE 1:2,500
 N° of borehole/ha

Cricket Hill


Cricket Hill Cottage

Gilead House Farm

ALC



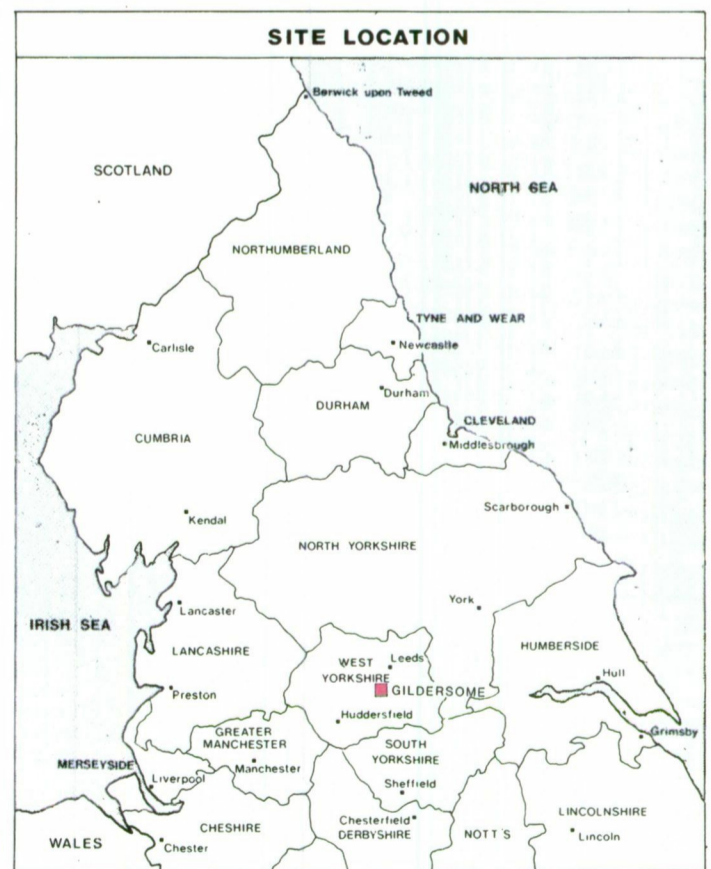
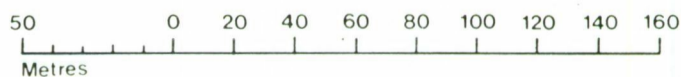
GILEAD HOUSE FARM GILDERSOME Extraction of Minerals Topsoil Resource Map



Unit	Soil Texture	Soil Thickness(cm)			Area (ha)	Volume* ¹ (000m ³)
		Min.	Median	Max.		
T1	Medium	15	20	25	3.96	7.92

*¹ Volume at median unit thickness.

SCALE - 1:2,500



Ministry of Agriculture,
Fisheries and Food.

Information compiled by Resource Planning Team,
ADAS Statutory Group, Leeds
Map produced by Resource Planning Cartographic Unit
Project Number 66/92

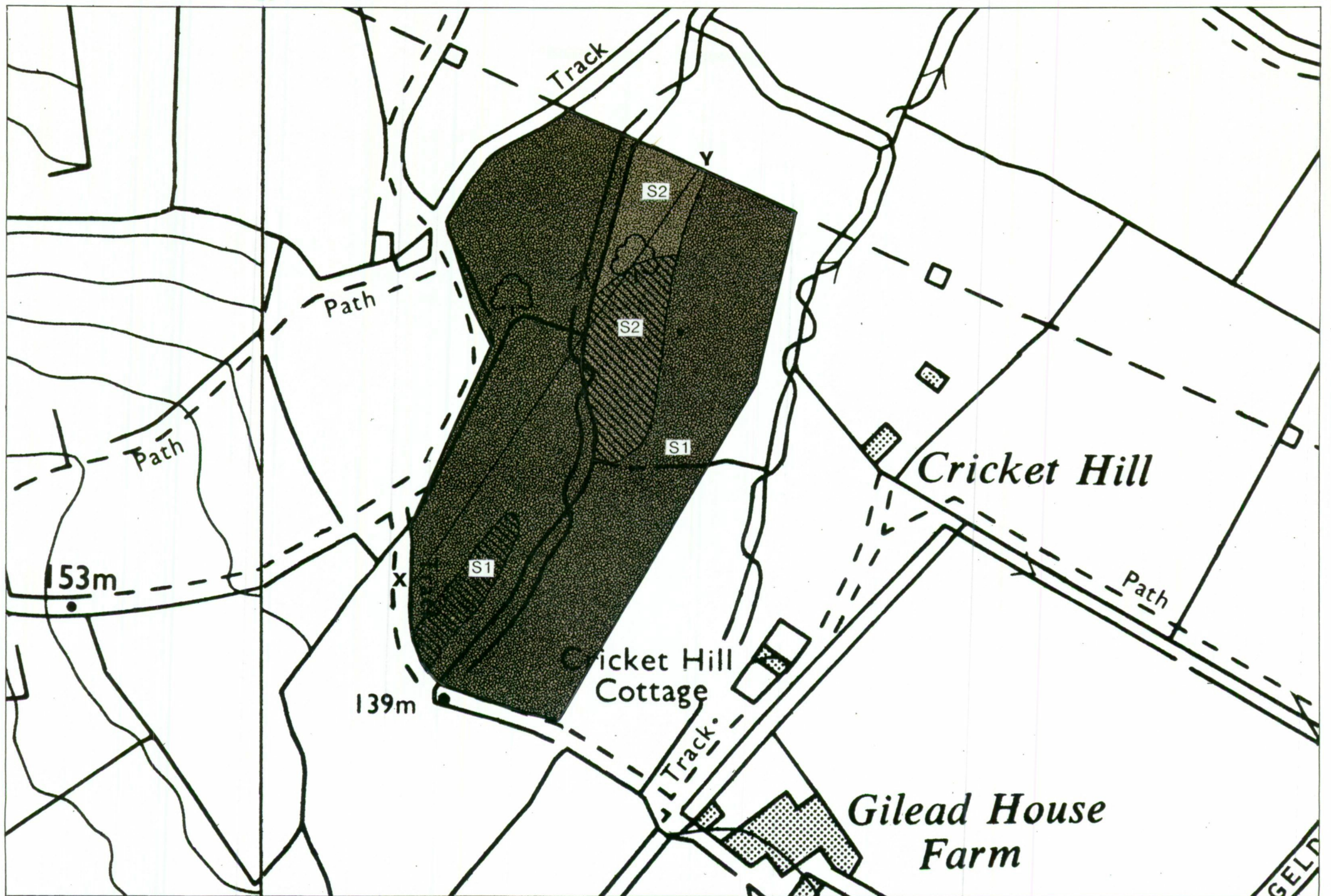
Ordnance Survey maps reproduced with the
permission of the Controller, H.M.S.O.

© Crown Copyright Reserved 1992


SOURCE MAPS

1:10,000

SE22NE SE22NW

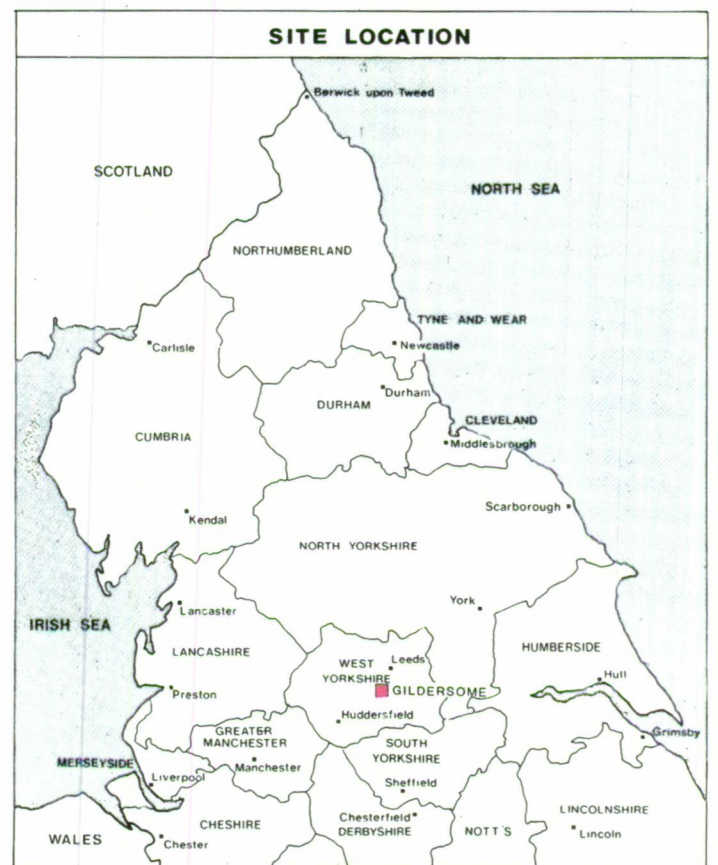
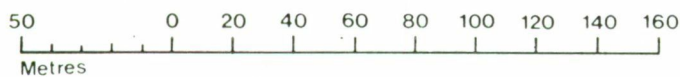


GILEAD HOUSE FARM GILDERSOME Extraction of Minerals Subsoil Resource Map



Unit	Soil Texture	Mean Soil Thickness(cm)	Area (ha)	Volume (000m ³)
S1	Heavy	80	3.37	26.96
S2	Medium	80	0.59	4.72

SCALE - 1:2,500



Ministry of Agriculture,
Fisheries and Food.

Information compiled by Resource Planning Team,
ADAS Statutory Group, Leeds
Map produced by Resource Planning Cartographic Unit,
Project Number 66/92
Ordnance Survey maps reproduced with the
permission of the Controller, H.M.S.O.
© Crown Copyright Reserved 1992

SOURCE MAPS

1:10,000

SE22NE SE22NW