

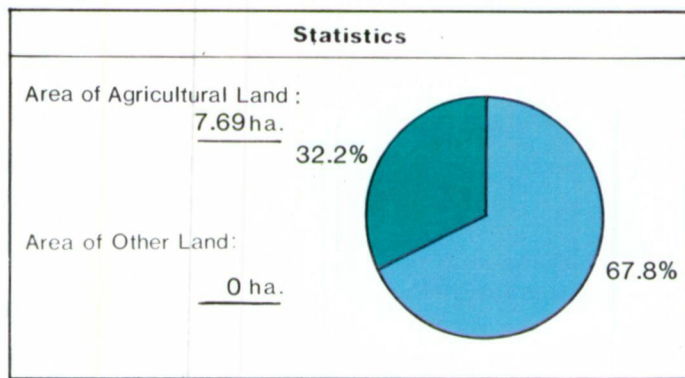
HAMBLETON DISTRICT PLAN

LEEMING BAR (Site 4)


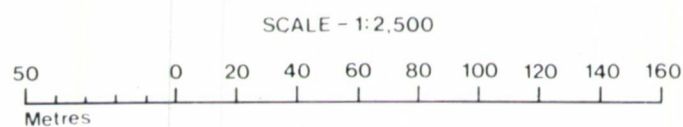
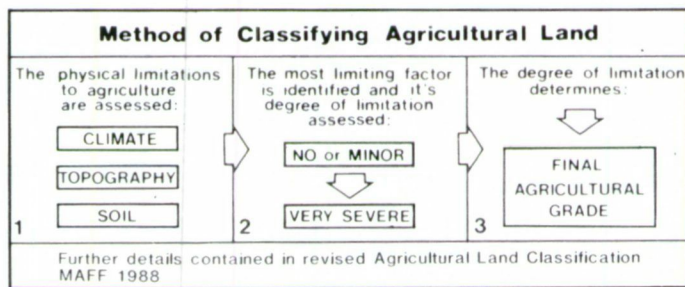
Local Plan

Agricultural Land Classification

Agricultural Land			
Agricultural Grades	Agricultural Land Quality	Area within the site (ha.)	
Grade 1	Excellent	Nil	<input type="checkbox"/>
Grade 2	Very Good	5.21	<input type="checkbox"/>
Grade 3	Good	2.48	<input type="checkbox"/>
	Moderate	Nil	<input type="checkbox"/>
Grade 4	Poor	Nil	<input type="checkbox"/>
Grade 5	Very Poor	Nil	<input type="checkbox"/>



Land in Other Categories		Area within the site (ha.)
Urban <i>Including housing, industry, commerce, derelict land, sports facilities, transport.</i>	<input type="checkbox"/>	Nil
Non-agricultural <i>Including golf courses, parks, sports fields, allotments, airfields.</i>	<input type="checkbox"/>	Nil
Woodland <i>Farm woodland</i>	<input type="checkbox"/>	Nil
Commercial woodland	<input type="checkbox"/>	Nil
Agricultural buildings <i>Including glasshouses</i>	<input type="checkbox"/>	Nil
Open water	<input type="checkbox"/>	Nil
Land not surveyed	<input type="checkbox"/>	Nil



Ministry of Agriculture,
Fisheries and Food.

Information compiled by Resource Planning Team, ADAS Statutory Group, Leeds
Map produced by Resource Planning Cartographic Unit
Project Number 73/92
Ordnance Survey maps reproduced with the permission of the Controller, H.M.S.O.
© Crown Copyright Reserved 1992

SOURCE MAPS
1:10,000
SE29SE

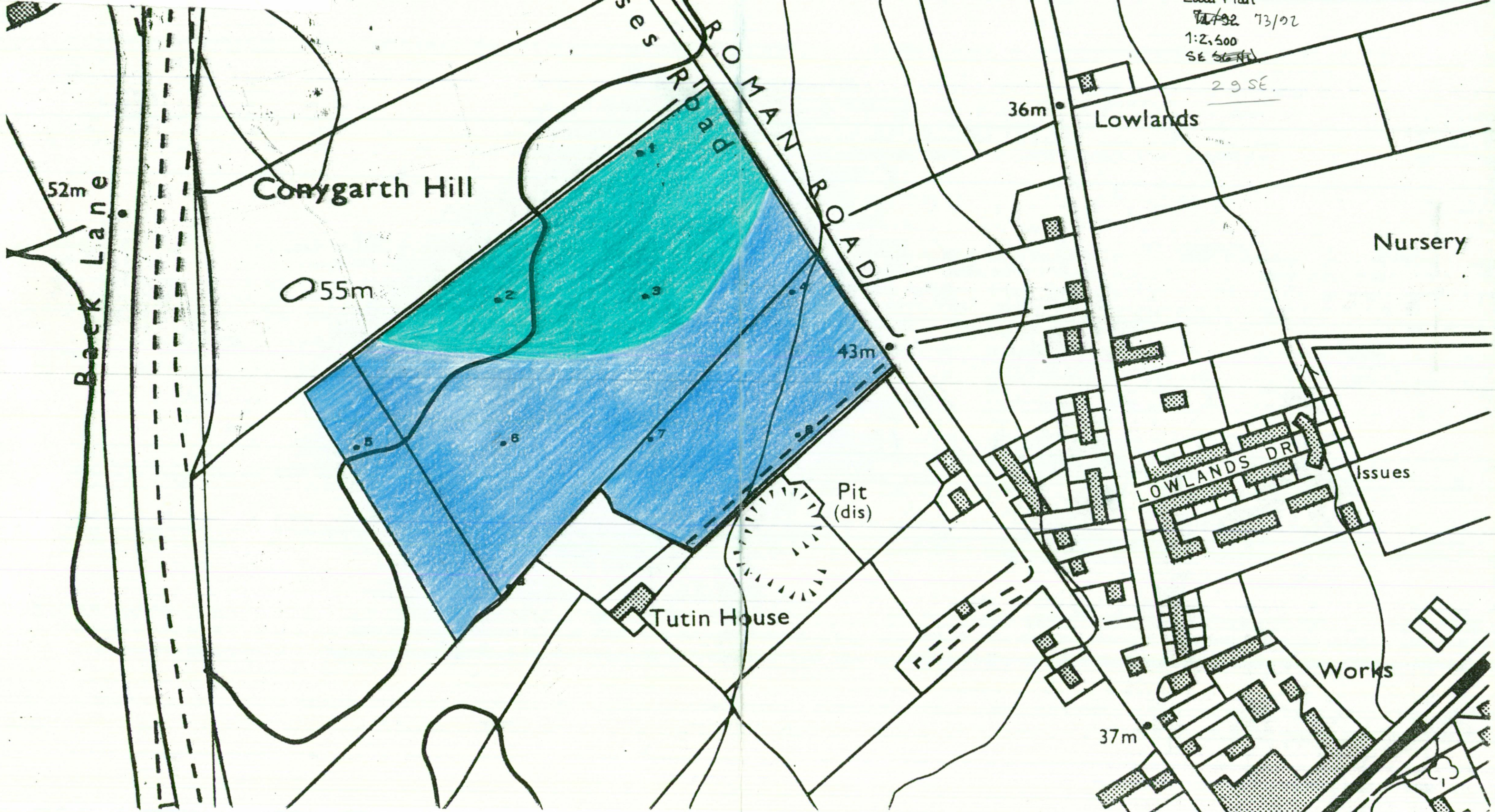
AISKEW CP

- Grade 1
- Grade 2
- Sub-Grade 3a
- Sub-Grade 3b
- Grade 4
- Grade 5

50m

Hambleton District Plan
Local Plan
7/92 73/92
1:2,500
SE 56/91

29 SE.



52m

Conygarth Hill

55m

43m

36m

Lowlands

Nursery

Pit (dis)

Tutin House

LOWLANDS DR

Issues

Works

37m