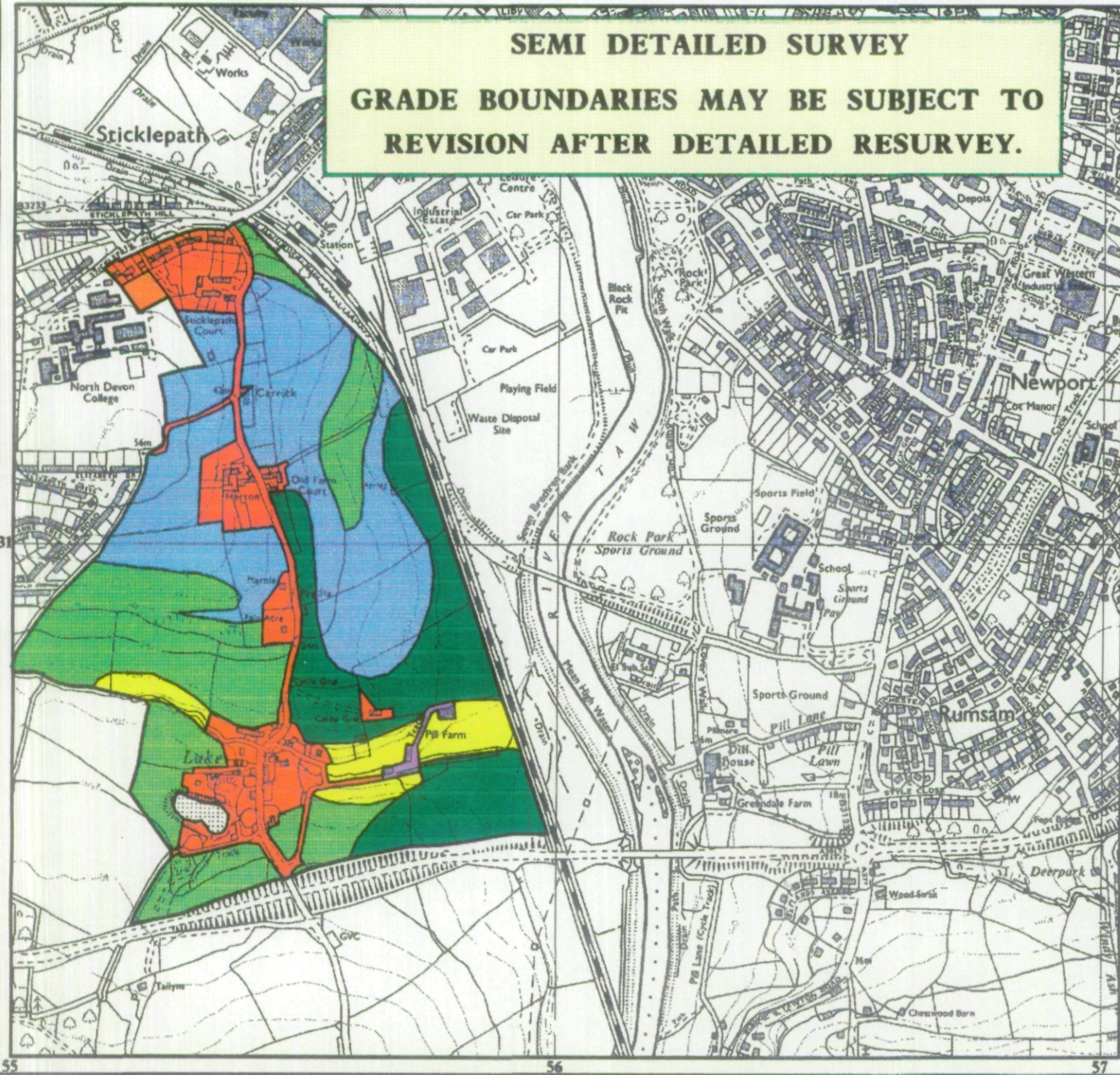


SEMI DETAILED SURVEY
GRADE BOUNDARIES MAY BE SUBJECT TO
REVISION AFTER DETAILED RESURVEY.


Agricultural Land Classification
NORTH DEVON LOCAL PLAN
LAKE, BARNSTABLE.



Agricultural Land		
Grade	Quality	Area (ha)
1	Excellent	0.0
2	Very Good	19.7
3a	Good	12.5
3b	Moderate	17.6
4	Poor	4.0
5	Very Poor	0.0

Other Land Categories		
		Area (ha)
Urban		10.9
Non-Agricultural		0.3
Woodland		0.0
Agricultural Buildings		0.4
Open Water		0.4
Not Surveyed		0.0
Total agricultural land area		53.8
Total survey area		65.8

* Grade/category not present within survey area





Further details contained in MAFF (1988) Agricultural Land Classification of England and Wales - Revised guidelines and criteria for grading the quality of agricultural land. MAFF (Publications), London SE99 7TP. The information is accurate at the basic map scale but any enlargement would be misleading. Reproduction in whole or in part by any means is prohibited without the prior permission of MAFF.

Surveyed & drawn by the Resource Planning Team, ADAS Statutory Unit Taunton
 Based on the 1992 Ordnance Survey 1:50000 map with the permission of the Controller of Her Majesty's Stationery Office. Unauthorised reproduction infringes Crown copyright and may lead to prosecution or civil proceedings.
 Source Map(s): SY5352 MAFF Licence No: GD272361
 Reference to: 97/294 © Crown Copyright Reserved 1995

Agricultural Land Classification NORTH DEVON LOCAL PLAN LAKE, BARNSTAPLE.







SAMPLE POINT MAP

-  1 LOCATION OF SOIL PIT
-  1 LOCATION OF AUGER SAMPLE POINT




AREA OF SURVEY

Other Land Categories

Category	Area (ha)
 Urban	10.9
 Non-Agricultural	0.3
 Woodland	0.0
 Agricultural Buildings	0.4
 Open Water	0.4
 Not Surveyed	0.0

Total agricultural land area 53.8
Total survey area 65.8

* Grade/category not present within survey area



Further details contained in MAFF (1988) Agricultural Land Classification of England and Wales - Revised guidelines and criteria for grading the quality of agricultural land. MAFF (Publications), London SE99 7TP. The information is accurate at the basic map scale but any enlargement would be misleading. Reproduction in whole or in part by any means is prohibited without the prior permission of MAFF.

Surveyed & drawn by the Resource Planning Team, ADAS Statutory Unit Taunton
Based on the 1992 Ordnance Survey 1:50,000 map with the permission of the Controller of Her Majesty's Stationery Office. Unauthorised reproduction infringes Crown copyright and may lead to prosecution or civil proceedings.
Source Mapfile: 55581Z
Reference no. 97/794
MAFF Licence No. GD272361
© Crown Copyright Reserved 1995

