

Agricultural Land Classification Lydney Landfill Site Lydney, West Sussex

Agricultural Land

| Grade | Quality | Area(ha) |
|-------|-----------|----------|
| 1 | Excellent | nil |
| 2 | Very Good | nil |
| 3a | Good | 18.9 |
| 3b | Moderate | 2.3 |
| 4 | Poor | nil |
| 5 | Very Poor | nil |

Other Land Categories


| Category | Area (ha) |
|------------------------|-----------|
| Urban | nil |
| Non-Agricultural | 0.3 |
| Woodland | nil |
| Agricultural Buildings | 0.4 |
| Open Water | nil |
| Not Surveyed | nil |

Total agricultural land area **21.2**

Total survey area **21.9**

*Grade/category not present within survey area

Scale 1:10,000



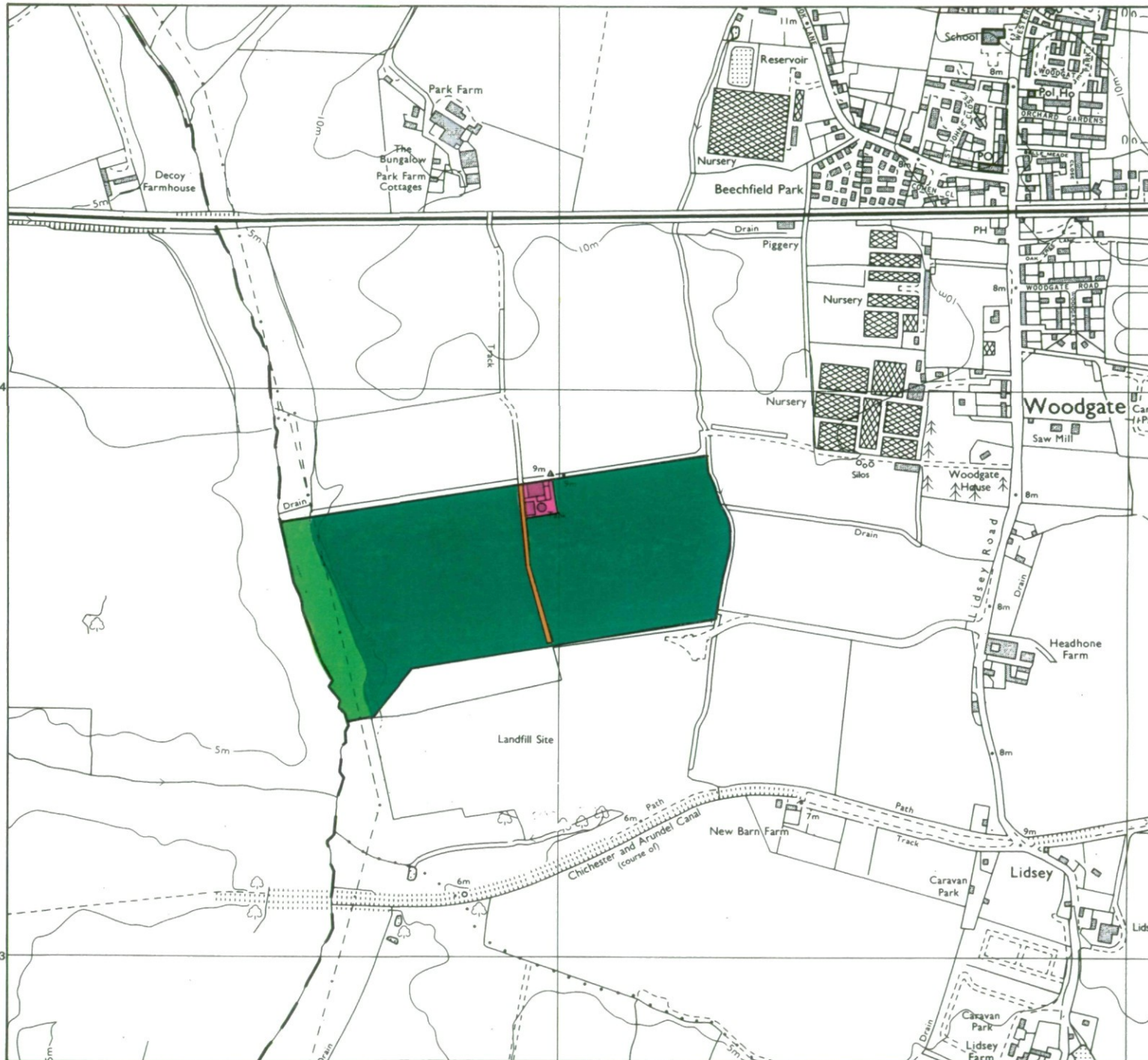
Further details contained in MAFF (1988) Agricultural Land Classification of England and Wales - Revised guidelines and criteria for grading the quality of agricultural land. MAFF (Publications), London SE99 7TP.

The information is accurate at the base map scale but any enlargement would be misleading.

Reproduction in whole or part by any means is prohibited without the prior permission of MAFF.

Surveyed and drawn by the Resource Planning Team, ADAS Statutory Unit, Guildford. Based on the 1993 Ordnance Survey 10,000 map with the permission of the Controller of Her Majesty's Stationery Office.

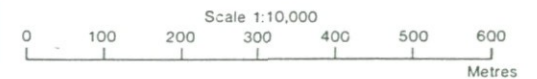
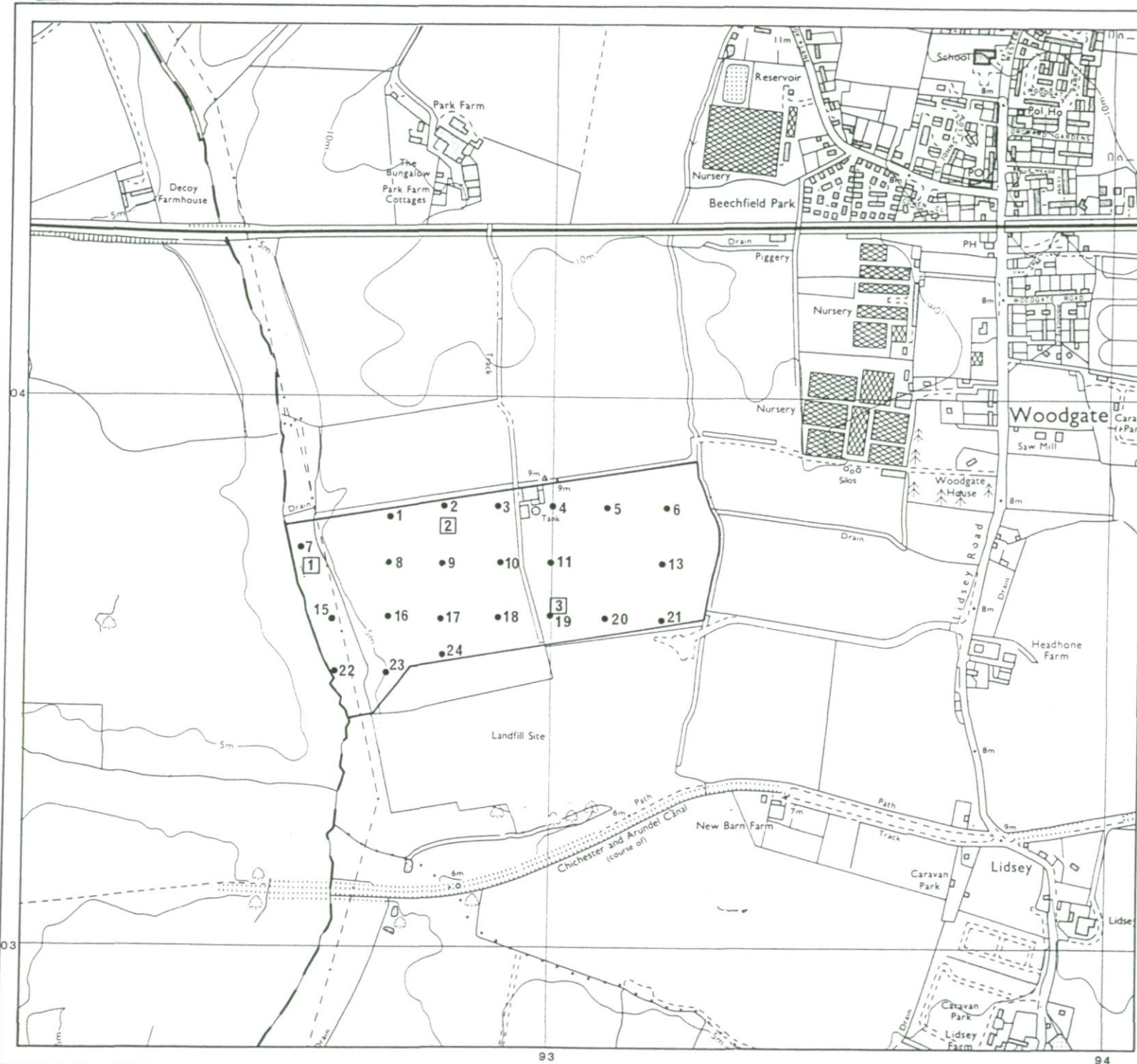
Source Map(s) SU 90 SW
Reference no. 4202/165/94 EL 42/603 © Crown Copyright Reserved 1994



Location of Auger Borings

Lydney Landfill Site Lydney, West Sussex

- 5 Auger boring
- ☐ Profile pit



The information is accurate at the base map scale but any enlargement would be misleading.

Reproduction in whole or part by any means is prohibited without the prior permission of MAFF.

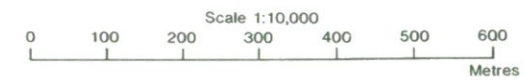
Survey and drawn by the Resource Planning Team ADAS Statutory Unit, Guildford
 Based on the 1993 Ordnance Survey 10,000 map with the permission of the
 Controller of Her Majesty's Stationery Office
 Series: Map(s) SU 90 SW
 Reference: 4202/165/94 EL 42/603 Crown Copyright Reserved 1994

Soil Resources Lydney Landfill Site Lydney, West Sussex

Subsoil Materials and Volumes

| Map Unit | Texture | Area (ha) | Depth (cm) | Volume (m ³) |
|-------------------------------|---------|-----------|------------|----------------------------|
| A | C | 19.7 | 95 | 187150 |
| B | C/ZC | 2.2 | 93 | 20460 |
| Total Subsoil Resource | | | | 207610m³ |

 No Subsoil Resource Available



The information is accurate at the base map scale but any enlargement would be misleading.
Reproduction in whole or part by any means is prohibited without the prior permission of MAFF.

Surveyed and drawn by the Resource Planning Team, ADAS Statutory Unit, Guildford
Based on the 1993 Ordnance Survey 10,000 map with the permission of the Controller of Her Majesty's Stationery Office.
Source Map(s) SU 90 SW
Reference no 4202/185/94 EL 42/603 c Crown Copyright Reserved 1994