






**National Biodiversity  
Climate Change  
Vulnerability Model for  
IPENS**

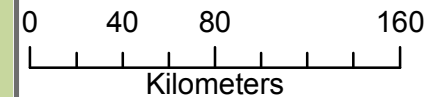
**Overall vulnerability  
of habitat in SACs  
(relative to SACs)**

**Legend**

**SAC\_MVuI\_06\_12\_13-v**

**MaxVuln**

-  0.000000 - 0.375000
-  0.375001 - 0.750000
-  0.750001 - 1.125000
-  1.125001 - 1.875000
-  1.875001 - 3.000000



Map produced by Sarah Taylor  
Date: 08/07/2014.

© Crown copyright and database rights 2014  
Ordnance Survey 100022021

