












**Agricultural Land Classification  
West of Ramsey,  
Cambridgeshire**

- |  |  |  |
|--|--|--|
|  Grade 1  |  Grade 3b |  Agricultural Buildings |
|  Grade 2  |  Grade 4  |  Unsurveyed             |
|  Grade 3a   |  Grade 5  |  Urban                  |
|  Land in this category does not occur on this map |  |  Non-Agricultural       |

Scale 1:10 000 Sheet nos. TL 28 NE & SE

This map is accurate only at the scale shown.  
Any enlargement could be misleading.



© Crown Copyright Reserved



Poors' Land

37b/89

P14  
 7.6 | prob PL topsoil 30  
 4.6 | organic 40  
 3.8 | SZL almost FSZL

near to AB 10  
 Job PL 40+  
 7.8  
 6.9

Evenly  
 calc clays  
 and fine loam  
 over clays

Chalky hill  
 Fine loam  
 over clays

**Agricultural Land Classification**  
 West of Ramsay Field Street

- Grade 1
- Grade 2
- Grade 3a
- Grade 3b
- Grade 4
- Grade 5
- Agricultural Buildings
- Unsurveyed
- Urban
- Non Agricultural

Scale 1:5000 Sheet nos. TL 08 NE 4 SE  
 This map is for planning at the scale stated. Bearings are given in degrees and minutes (100m grid).  
 Farm and Countryside Service, M.A.F.F.  
 123 Soings  
 ADAS

Green  
 (Track)  
 Biggin Lane

Pod Airfield

