














BARNSELY M1 CORRIDOR

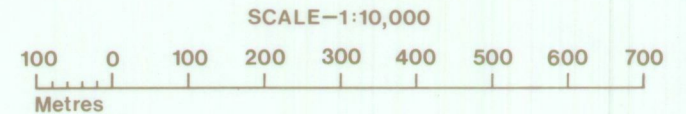
SITE 7

Proposed Business Park

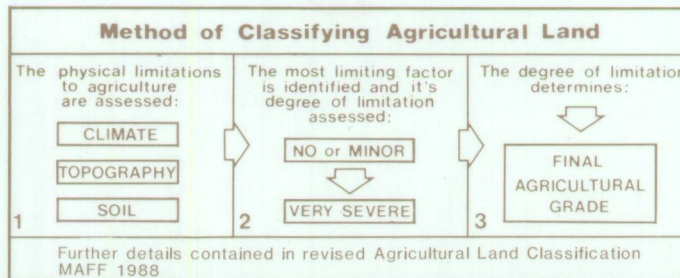
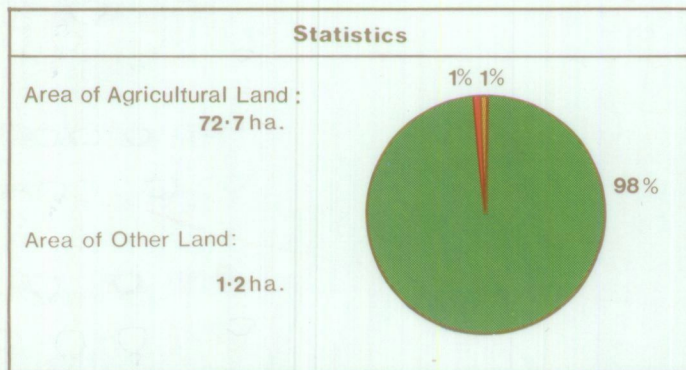
Agricultural Land Classification

Agricultural Land		
Agricultural Grades	Agricultural Land Quality	Area within the site (ha.)
Grade 1	 Excellent	Nil
Grade 2	 Very Good	Nil
Grade 3	 Sub-Grade 3a Good	Nil
	 Sub-Grade 3b Moderate	72.7
Grade 4	 Poor	Nil
Grade 5	 Very Poor	Nil

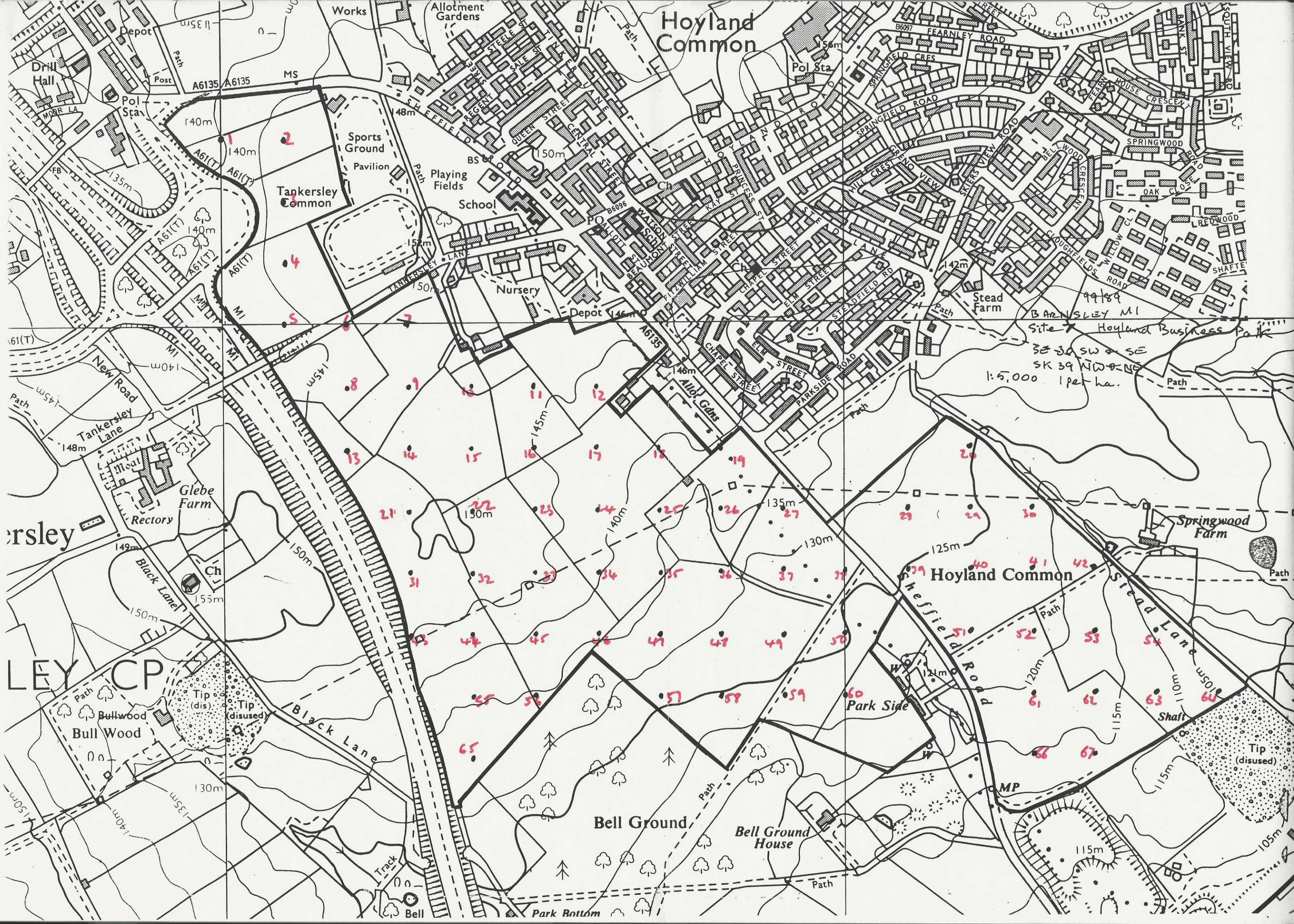
Land in Other Categories		Area within the site (ha.)
Urban <i>Including housing industry, commerce, derelict land, sports facilities, transport.</i>		0.7
Non-agricultural <i>Including golf courses, parks, sports fields, allotments, airfields.</i>		0.5
Woodland <i>Farm woodland</i>		Nil
<i>Commercial woodland</i>		Nil
Agricultural buildings <i>Including glasshouses</i>		Nil
Open water		Nil
Land not surveyed		Nil



Ministry of Agriculture,
Fisheries and Food.



Information compiled by Resource Planning Group, Farm and Countryside Service, Leeds R.O. Map produced by Resource Planning Cartographic Unit. Project Number 99/89		SOURCE MAPS	
SE 30 SW	SE 30 SE	SK 39 NW	1:10,000 SK 39 NE
Ordnance Survey maps reproduced with the permission of the Controller H.M.S.O. © Crown Copyright Reserved 1990			



Hoyland Common

Hoyland Common

rsley

LEY CP

140m
140m
135m
140m
140m
135m

148m
150m
150m
146m
145m
145m
150m
140m
140m
135m
130m
125m
120m
115m
115m
105m

99/89
BARN SLEY M1
Site Hoyland Business Park
SE 30 SW & SE
SK 39 NW & NE
1:5,000 1 per ha.

T Tankersley Common

School

Nursery

Depot

Allot. Gdns

Stead Farm

Springwood Farm

Glebe Farm

Rectory

Ch

Black Lane

155m
150m

Bull Wood

Bull Wood

Tip (dis)

Tip (disused)

Black Lane

Bell Ground

Bell Ground House

Park Side

Shaft

Tip (disused)

130m
135m
140m
140m

130m

135m

140m

150m

130m

135m

140m

140m

150m

130m

135m

140m

140m

150m

130m

135m

140m

140m

150m

130m

135m

140m

140m

150m

130m

135m

140m

140m

150m

130m

135m

140m

140m

150m

130m

135m

140m

140m

150m

130m

135m

140m

140m

150m

130m

135m

140m

140m

150m

130m

135m

140m

140m

150m

130m

135m

140m

140m

150m

130m

135m

140m

140m

150m

130m

135m

140m

140m

150m

130m

135m

140m

140m

150m

140m

140m

135m

140m

140m

135m

140m

140m

140m

140m

145m

145m

148m

148m

149m

149m

150m

150m

150m

150m

150m

150m

150m

150m

150m

150m

150m

150m

150m

150m

140m

140m

135m

140m

140m

135m

140m

140m

140m

140m

145m

145m

148m

148m

149m

149m

150m

150m

150m

150m

150m

150m

150m

150m

150m

150m

150m

150m

150m

150m

140m

140m

135m

140m

140m

135m

140m

140m

140m

140m

145m

145m

148m

148m

149m

149m

150m

150m

150m

150m

150m

150m

150m

150m

150m

150m

150m

150m

150m

150m

148m

150m

150m

150m

150m

150m

150m

150m

150m

150m

145m

145m

145m

145m

145m

145m

145m

145m

145m

145m

145m

145m

145m

145m

145m

145m

145m

145m

145m

145m

148m

150m

150m

150m

150m

150m

150m

150m

150m

150m

145m

145m

145m

145m

145m

145m

145m

145m

145m

145m

145m

145m

145m

145m

145m

145m

145m

145m

145m

145m

150m

150m

150m

150m

150m

150m

150m

150m

150m

150m

145m

145m

145m

145m

145m

145m

145m

145m

145m

145m

145m

145m

145m

145m

145m

145m

145m

145m

145m

145m

150m

150m

150m

150m

150m

150m

150m

150m

150m

150m

145m

145m

145m

145m

145m

145m

145m

145m

145m

145m

145m

145m

145m

145m

145m

145m

145m

145m

145m

145m

150m

150m

150m