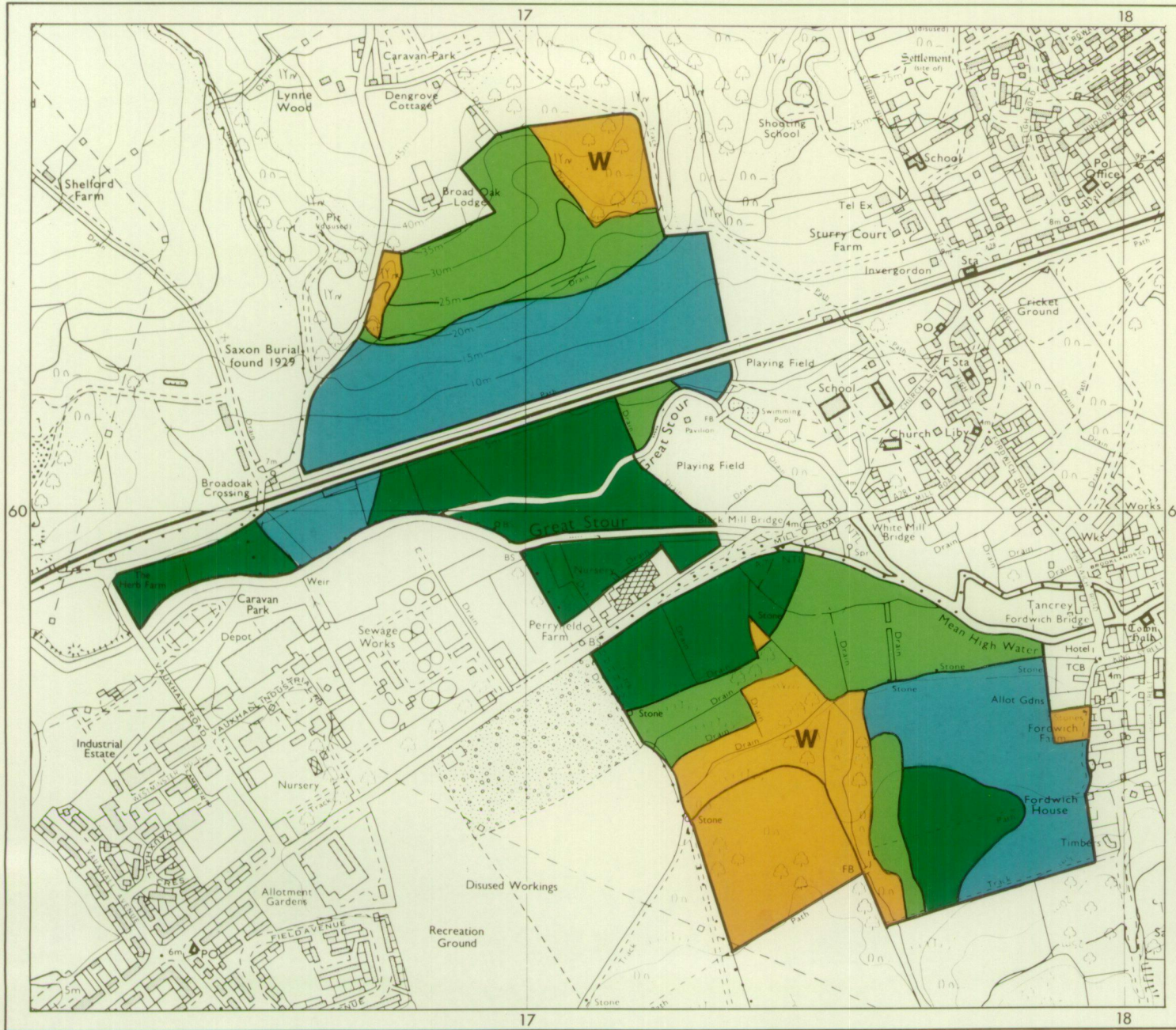


Kent Minerals Local Plan - Site P: Fordwich, Canterbury

Agricultural Land Classification



AGRICULTURAL LAND			
Grade	Quality	Area	% of Total
Grade 1	Not present	excellent	ha %
Grade 2	very good	22.66 ha	37%
Grade 3a	good	20.01 ha	33%
Grade 3b	moderate	18.03 ha	30%
Grade 4	Not present	poor	ha %
Grade 5	Not present	very poor	ha %

Total area of agricultural land surveyed 60.70ha

- Agricultural buildings Not present
- Woodland **W**
- Not surveyed Not present

NON-AGRICULTURAL LAND

- Land predominantly in urban use Not present
 - Land in non-agricultural use Not present
- Total area of site 75.19 ha

For further information consult "Agricultural Land Classification of England and Wales (Revised guidelines and criteria for grading the quality of agricultural land)", M.A.F.F., 1988.

SOURCE MAPS

TR 15 NE
16 SE



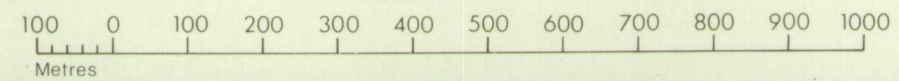
Surveyed by the Resource Planning Group 3/91
Map compiled and produced by the Cartographic Unit,
Farm and Countryside Service, South East Region, Reading.
Reference no. 2000/024/90

Ordnance Survey information reproduced with the sanction of the Controller, H.M.S.O.

Reproduction of this map in whole or in part is prohibited without the prior permission of M.A.F.F.

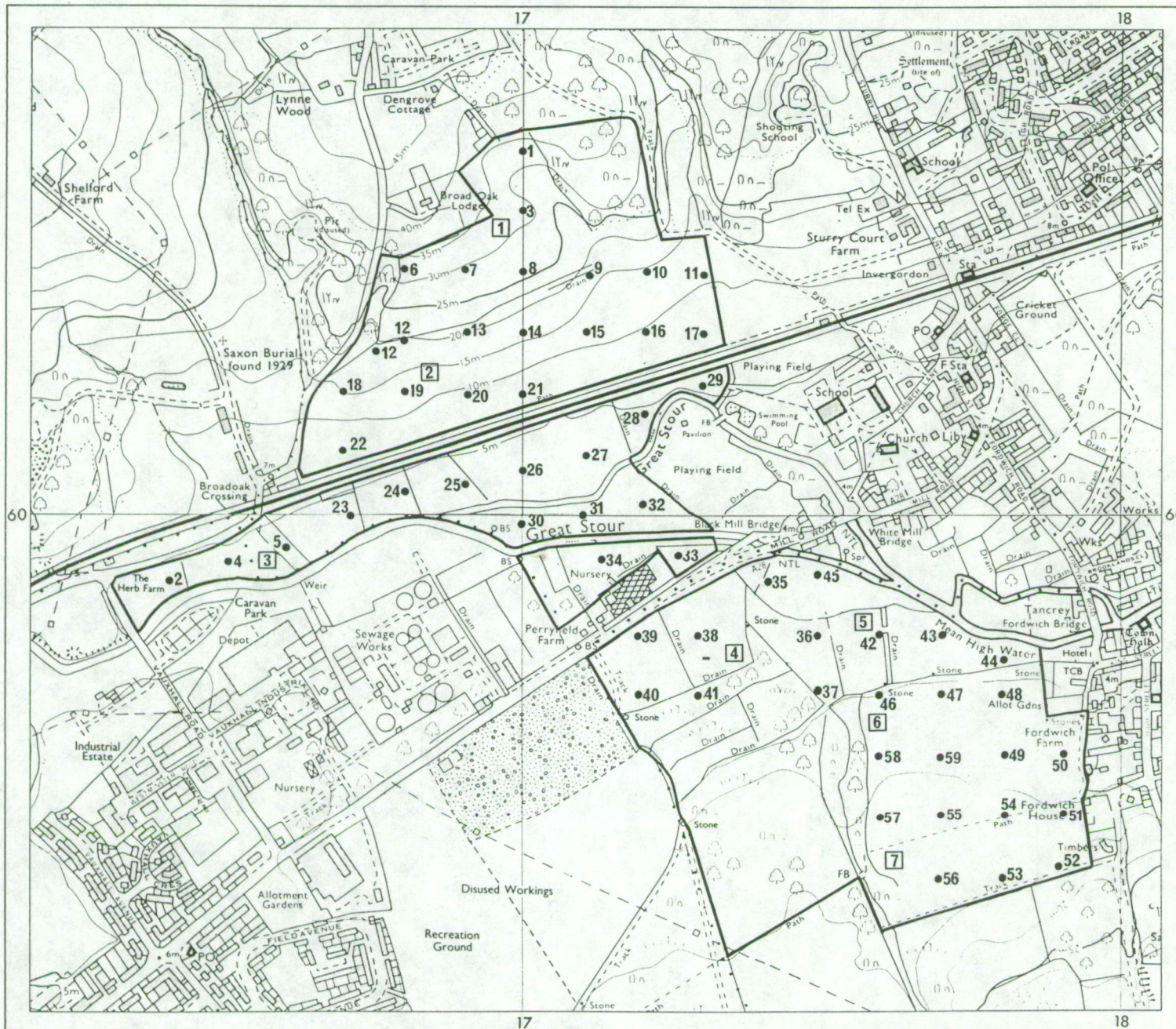
This map is accurate only at the scale shown.

SCALE 1:10,000



Kent Minerals Local Plan - Site P: Fordwich, Canterbury

Location of Auger Borings



- 5 Auger boring
- 2 Profile pit

Surveyed by the Resource Planning Group 3/91
 Map compiled and produced by the Cartographic Unit,
 Farm and Countryside Service, South East Region, Reading.

Reference no. 2000/024/90

SOURCE MAPS

TR 15 NE
 16 SE



Ordnance Survey information reproduced with the sanction of
 the Controller, H.M.S.O.

Reproduction of this map in whole or in part is prohibited without
 the prior permission of M.A.F.F.

This map is accurate only at the scale shown.

