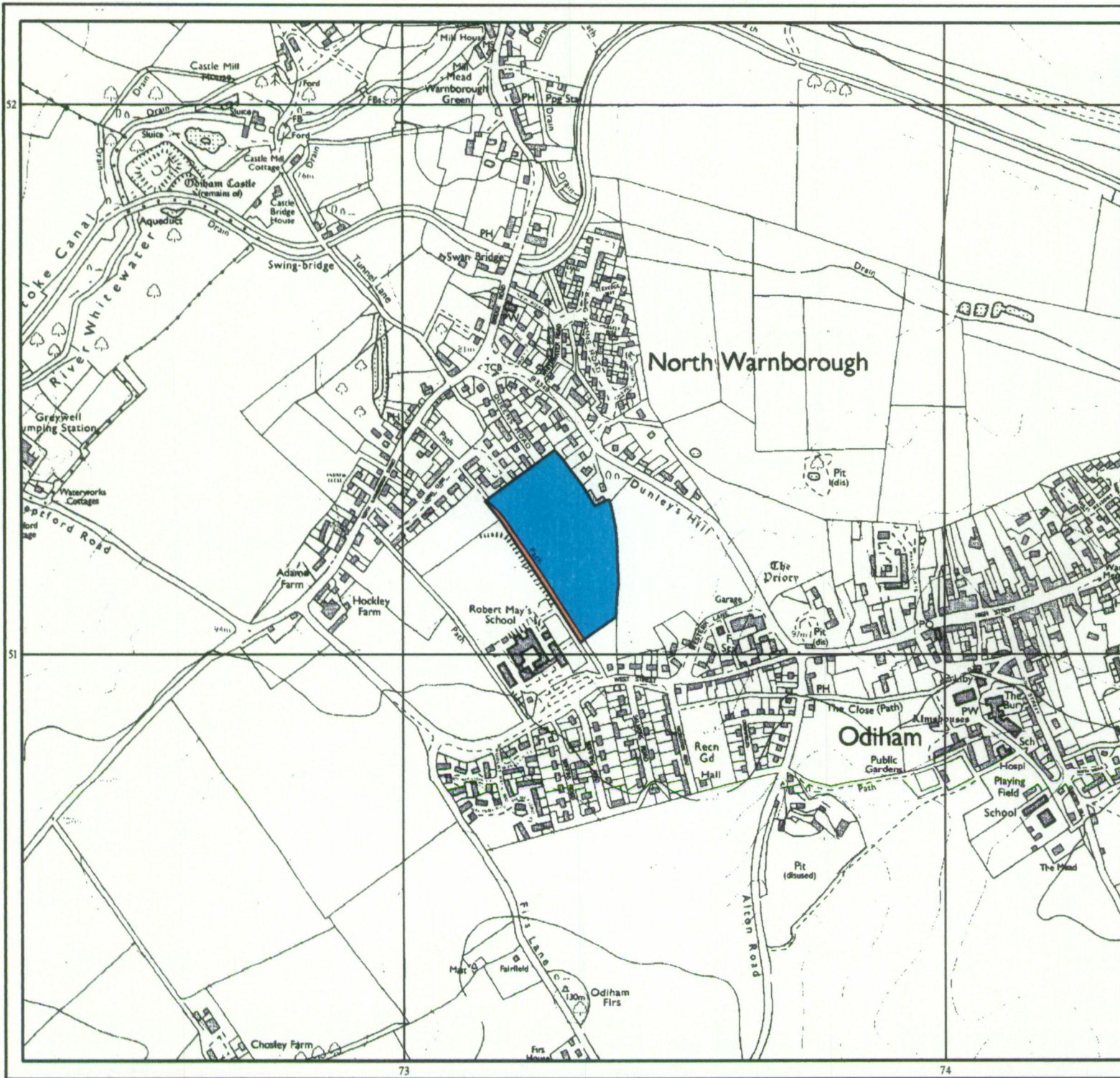


## Agricultural Land Classification

Hart District Local Plan  
Queens Road, North Warnborough



### Agricultural Land


Grade	Quality	Area (ha)
1	Excellent	nil
2	Very Good	4.4
3a	Good	nil
3b	Moderate	nil
4	Poor	nil
5	Very Poor	nil

### Other Land Categories

*	Urban	Area (ha) nil
*	Non-Agricultural	0.3
*W	Woodland	nil
*	Agricultural Buildings	nil
*	Open Water	nil
*	Not Surveyed	nil

Total agricultural land area 4.4  
Total survey area 4.7

\* Grade/category not present within survey area



Further details contained in MAFF (1988) Agricultural Land Classification of England and Wales - Revised guidelines and criteria for grading the quality of agricultural land. MAFF (Publications), London SE99 7TP. The information is accurate at the base map scale but any enlargement would be misleading. Reproduction in whole or in part by any means is prohibited without the prior permission of MAFF.



Surveyed & drawn by the Resource Planning Team, ADAS Statutory Unit Guildford  
Based on the 1993 Ordnance Survey 1:10,000 map with the permission of the Controller of Her Majesty's Stationery Office. Unauthorised reproduction infringes Crown copyright and may lead to prosecution or civil proceedings.  
Source Map(s): SU755W MAFF Licence No: GD272361  
Reference no. 1506 /041 /95 ©Crown Copyright Reserved 1995



# Agricultural Land Classification







Hart District Local Plan  
Queens Road, North Warnborough

## SAMPLE POINT MAP

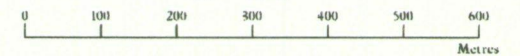
-  LOCATION OF SOIL PIT
-  LOCATION OF AUGER SAMPLE POINT



### Other Land Categories

	Urban	Area (ha) nil
	Non-Agricultural	0.3
	Woodland	nil
	Agricultural Buildings	nil
	Open Water	nil
	Not Surveyed	nil
		Total agricultural land area 4.4
		Total survey area 4.7
* Grade/category not present within survey area		

Scale - 1:10,000



Further details contained in MAFF (1988) Agricultural Land Classification of England and Wales - Revised guidelines and criteria for grading the quality of agricultural land. MAFF (Publications), London SE99 7TP. The information is accurate at the base map scale but any enlargement would be misleading. Reproduction in whole or in part by any means is prohibited without the prior permission of MAFF.

Surveyed & drawn by the Resource Planning Team, ADAS Statutory Unit Guildford  
Based on the 1993 Ordnance Survey 1:10,000 map with the permission of the Controller of Her Majesty's Stationery Office. Unauthorised reproduction infringes Crown copyright and may lead to prosecution or civil proceedings.  
Source Map(s): SU75SW MAFF Licence No: GD272361  
Reference no. 1506/041/95 © Crown Copyright Reserved 1995

