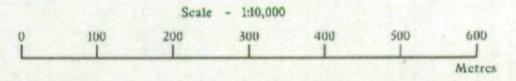


# Agricultural Land Classification

## Aylesbury Vale Local Plan

### Land at Moreton Road, Buckingham

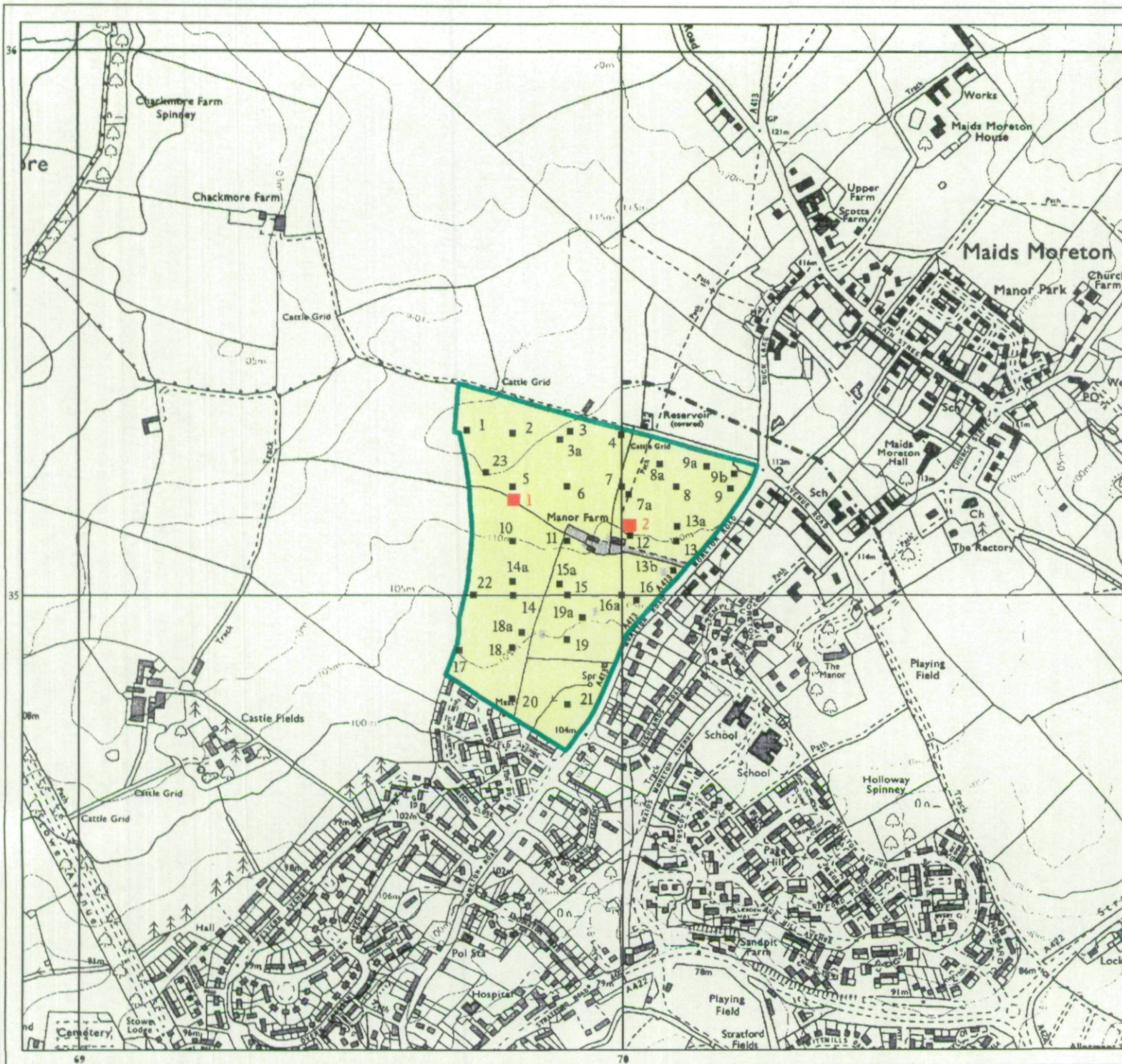
Legend		Quality	Area (ha)
Grade 1		Excellent	nil
Grade 2		Very Good	5.8
Grade 3a		Good	6.7
Grade 3b		Moderate	8.8
Grade 4		Poor	nil
Grade 5		Very Poor	nil
		Agricultural land not surveyed	nil
		Other land	0.5
		Boundary of survey area	
Total agricultural land area			21.3
Total survey area			21.8
* Not present within survey area			



Further details contained in MAFF (1988) Agricultural Land Classification of England and Wales - Revised guidelines and criteria for grading the quality of agricultural land. Maff (publications), London SE99 7TP. The information is accurate at base map scale but any enlargement would be misleading. Reproduction in whole or in part by any means is prohibited without the prior permission of MAFF.

Surveyed and drawn by the Resource Planning Team, ADAS Statutory Unit, Guildford. Based on the 1983 Ordnance Survey 1:10,000 map with the permission of the Controller of Her Majesty's Stationery Office. Unauthorised reproduction infringes Crown copyright and may lead to prosecution or civil proceedings. MAFF Licence No: GD272361 Source map(s): SP63NE,SE, SP73NW,SW Reference no: 0301/042/96 © Crown Copyright Reserved 1996





## Agricultural Land Classification


Aylesbury Vale Local Plan  
Land at Moreton Road, Buckingham


### Sample Point Map

#### Legend


■ 1 Location of soil pit

■ 1 Location of auger sample point

 Boundary of survey area

 Agricultural land not surveyed

 Other land



Further details contained in MAFF (1988) Agricultural Land Classification of England and Wales - Revised guidelines and criteria for grading the quality of agricultural land. Maff (publications), London SE99 7TP. The information is accurate at base map scale but any enlargement would be misleading. Reproduction in whole or in part by any means is prohibited without the prior permission of MAFF.

Surveyed and drawn by the Resource Planning Team, ADAS Statutory Unit, Guildford.  
Based on the 1983 Ordnance Survey 1:10,000 map with the permission of the Controller of Her Majesty's Stationery Office. Unauthorised reproduction infringes Crown copyright and may lead to prosecution or civil proceedings. MAFF Licence No: GD272361  
Source map(s): SP63NE,SE, SP73NW,SW  
Reference no: 0301/042/96 © Crown Copyright Reserved 1996