

BASINGSTOKE LOCAL PLAN

Agricultural Land Classification



AGRICULTURAL LAND

Grade	Quality	Area	% of Total	
Grade 1	Not present	excellent	ha	%
Grade 2	very good	2.8 ha	4%	
Grade 3a	good	13.0 ha	21%	
Grade 3b	moderate	47.5 ha	75%	
Grade 4	Not present	poor	ha	%
Grade 5	Not present	very poor	ha	%

Total area of agricultural land 63.3 ha

Agricultural buildings	
Woodland	
Not surveyed	

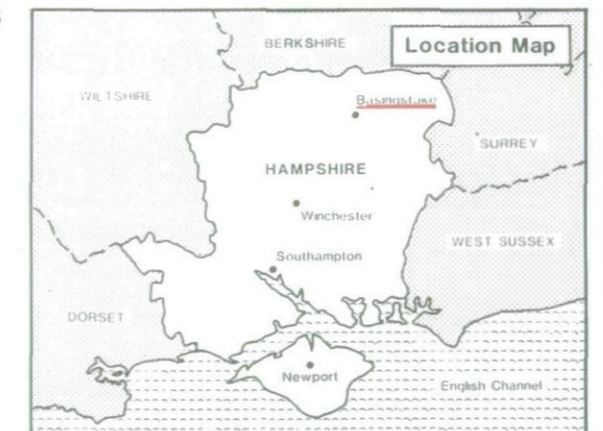
NON-AGRICULTURAL LAND

Land predominantly in urban use	
Land in non-agricultural use	
Total area of site	71.1 ha

For further information consult "Agricultural Land Classification of England and Wales (Revised guidelines and criteria for grading the quality of agricultural land)", M.A.F.F., 1988.

SOURCE MAPS

SU 65 SE



Surveyed by the Resource Planning Group 12/89 & 1/90
Map compiled and produced by the Cartographic Unit,
Farm and Countryside Service, South East Region, Reading.
Reference no. 1501/038/89

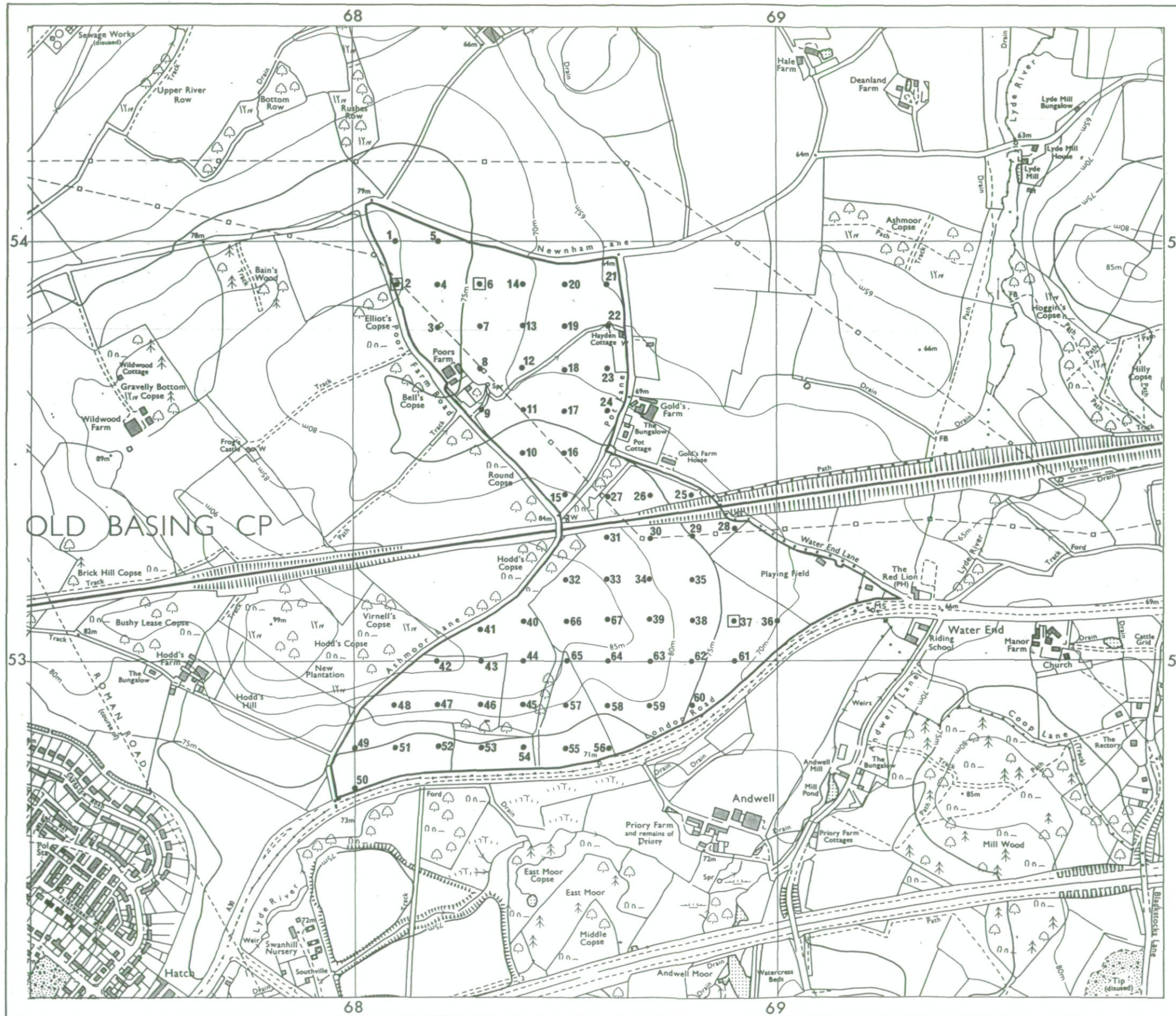
Ordnance Survey information reproduced with the sanction of
the Controller, H.M.S.O.

Reproduction of this map in whole or in part is prohibited without
the prior permission of M.A.F.F.

This map is accurate only at the scale shown.

BASINGSTOKE LOCAL PLAN

Location of Auger Borings

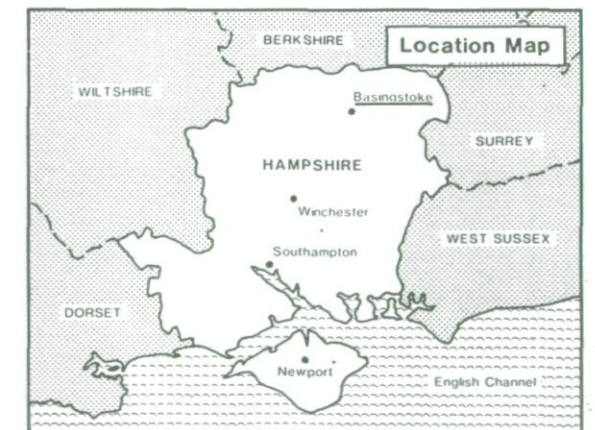


- 5 Auger boring
- ◻ Profile pit

Surveyed by the Resource Planning Group 12/89 & 1/90
 Map compiled and produced by the Cartographic Unit,
 Farm and Countryside Service, South East Region, Reading.

Reference no. 1501/038/89

SOURCE MAPS
 SU 65 SE



Ordnance Survey information reproduced with the sanction of
 the Controller, H.M.S.O.

Reproduction of this map in whole or in part is prohibited without
 the prior permission of M.A.F.F.

This map is accurate only at the scale shown.

