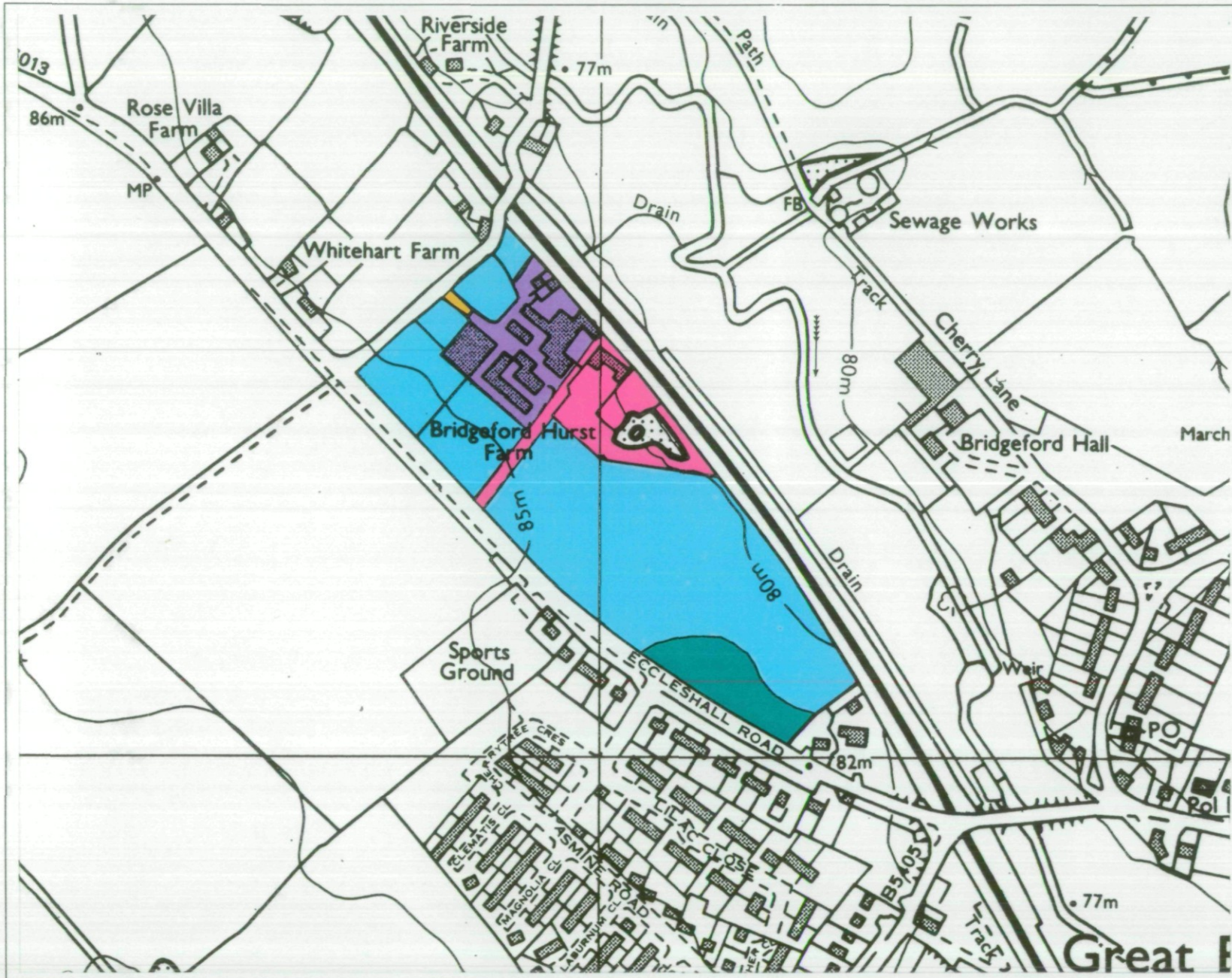


AGRICULTURAL LAND CLASSIFICATION

BRIDGEFORD HURST FARM, GREAT BRIDGEFORD



Agricultural Land


GRADE	Symbol	LAND QUALITY
1	*	↑ EXCELLENT
2	■	
3a	■	
3b	*	↓ MODERATE
4	*	
5	*	↓ VERY POOR

Non-Agricultural Land


Land predominantly in urban use	■
Land primarily in non-agricultural use	■
Woodland	*
Agricultural buildings	■
Open water	■
Land not surveyed	*

Statistics

Site Area 8.116.....
 Agricultural Land Area 6.17.....
 Percentage of Each Grade



Scale 1:5000



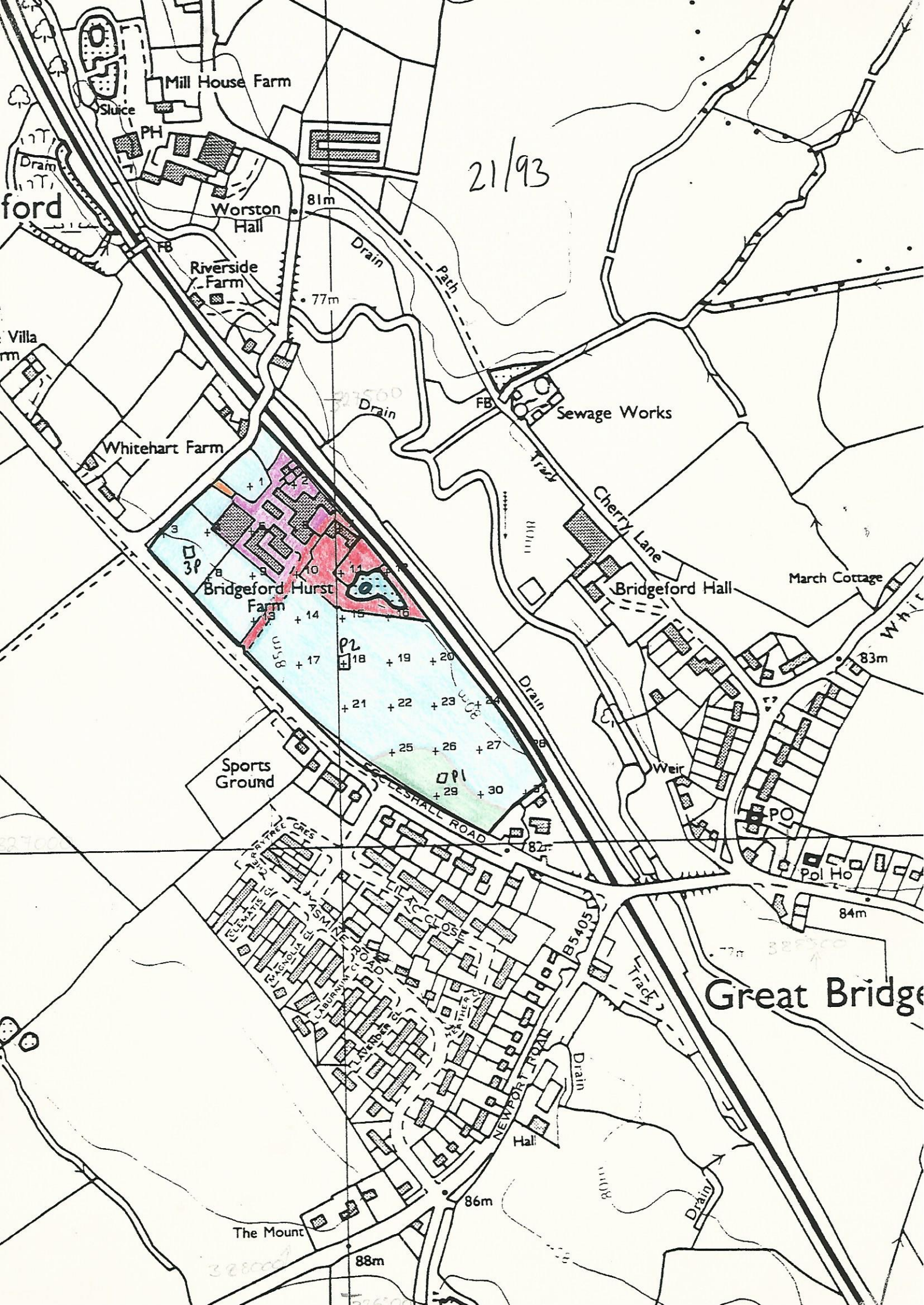
Metres

O.S. Base Map Nos. J.82.NE.....

Based upon the O.S. maps with the permission of
 The Controller, of Her Majesty's Stationery Office.
 Crown Copyright 1993.

Surveyed by ADAS Resource Planning Team
 File No. 25RPT0054 Job No. 21/93.....





21/93

Mill House Farm

Sluice

PH

ford

Worston Hall

81m

Riverside Farm

77m

Villa

Whitehart Farm

Drain

FB

Sewage Works

Cherry Lane

Bridgeford Hurst Farm

March Cottage

Sports Ground

Bridgeford Hall

83m

COLES HALL ROAD

Weir

Pol Ho

84m

Great Bridge

The Mount

Hall

86m

88m

NEWPORT ROAD

B5405

Track

Drain

