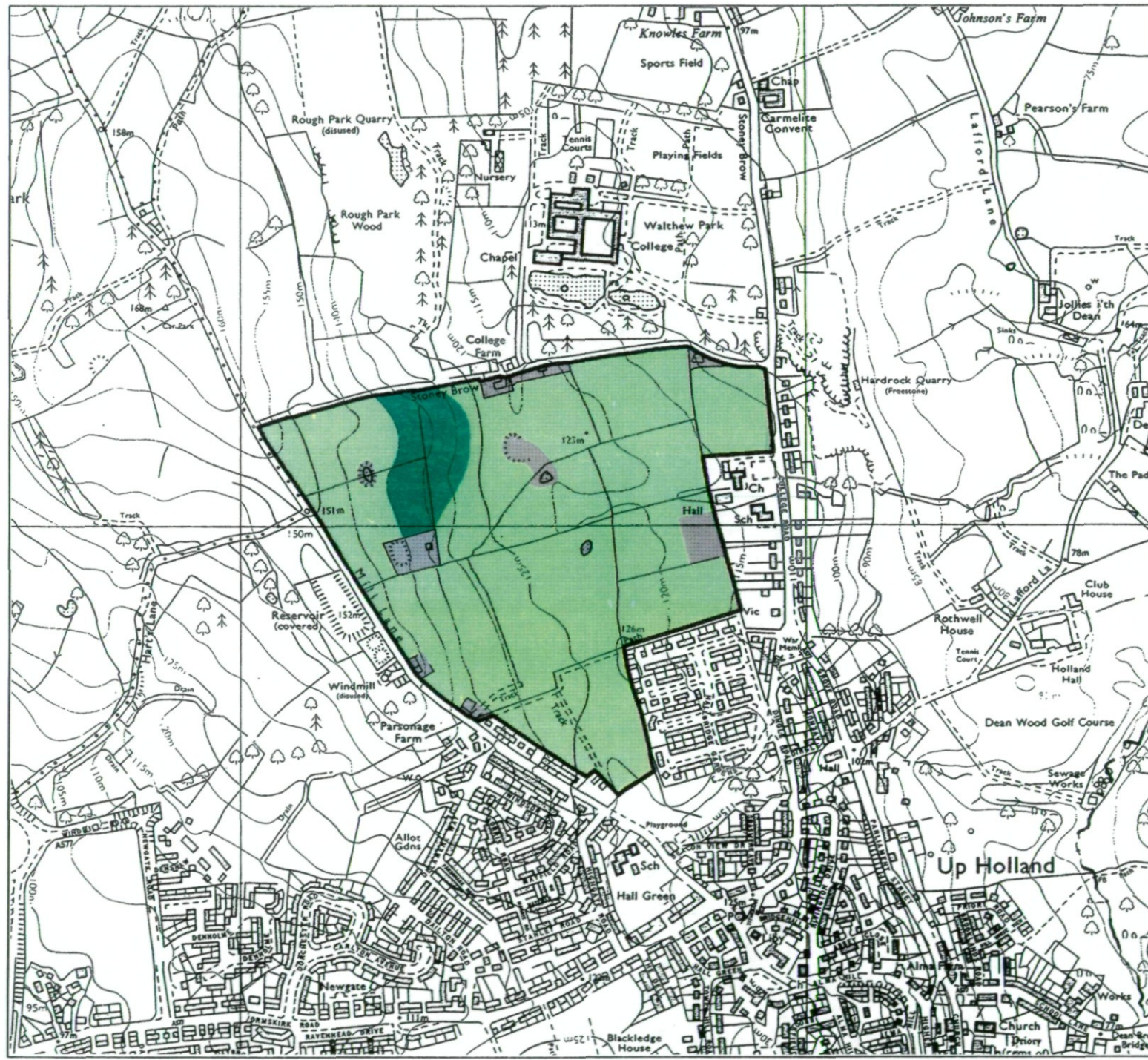



# Agricultural Land Classification West Lancashire L.P. Objection 1462



Legend		
	Quality	Area (ha)
Grade 1	Excellent	Nil
Grade 2	Very Good	Nil
Grade 3a	Good	3.0
Grade 3b	Moderate	36.4
Grade 4	Poor	Nil
Grade 5	Very Poor	Nil
	Agricultural land not surveyed	Nil
	Other land	2.5
Boundary of survey area		
Total agricultural land area		39.4
Total survey area		41.9
* Not present within survey area		





Further details contained in MAFF (1988) Agricultural Land Classification of England and Wales - Revised guidelines and criteria for grading the quality of agricultural land, MAFF (publications), London SE99 7TP. The information is accurate at base map scale but any enlargement would be misleading. Reproduction in whole or in part by any means is prohibited without the prior permission of MAFF.

Surveyed and drawn by FRCA, Wolverhampton.  
Based on the 1984 Ordnance Survey 1:10000 map with the permission of the Controller of Her Majesty's Stationery Office. Unauthorised reproduction infringes Crown Copyright and may lead to prosecution or civil proceedings.  
MAFF Licence No: GD272361  
Source map(s) : SD50NW  
Job reference no: 012/97 © Crown Copyright Reserved 1997


# Agricultural Land Classification West Lancashire L.P. Objection 1462 Sample Point Map

## Legend

-  1 Location of soil pit
-  1 Location of auger sample point



Boundary of  
survey area



Further details contained in MAFF (1988) Agricultural Land Classification of England and Wales - Revised guidelines and criteria for grading the quality of agricultural land, MAFF (publications), London SE99 7TP. The information is accurate at base map scale but any enlargement would be misleading. Reproduction in whole or in part by any means is prohibited without the prior permission of MAFF.

Surveyed and drawn by FRCA, Wolverhampton.  
Based on the 1984 Ordnance Survey 1:10000 map with the permission of the Controller of Her Majesty's Stationery Office. Unauthorised reproduction infringes Crown Copyright and may lead to prosecution or civil proceedings. MAFF Licence No: GD272361  
Source map(s) : SD50NW  
Job reference no: 012/97 © Crown Copyright Reserved 1997

