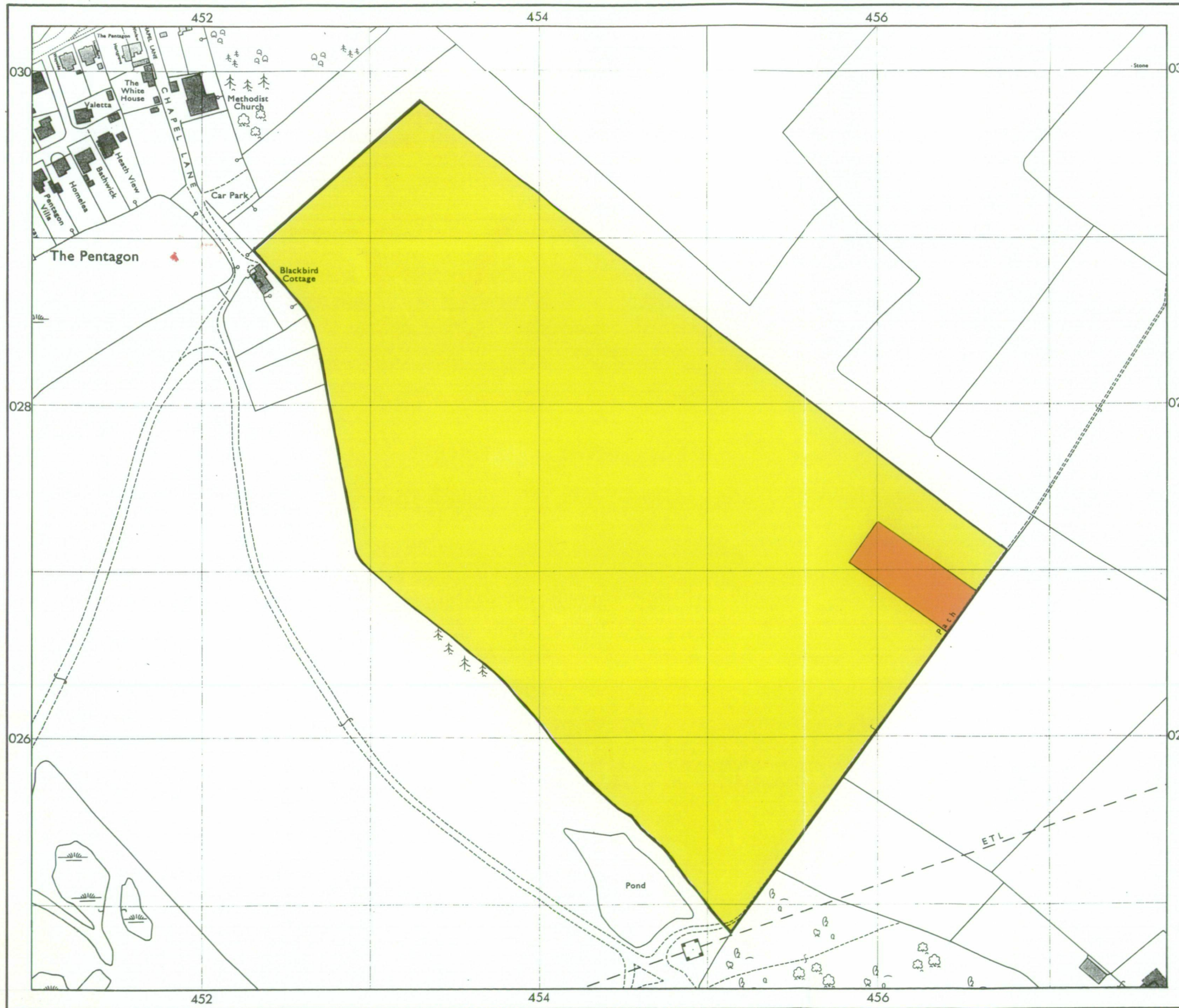


Land at Fawley, Hampshire.

Agricultural Land Classification



AGRICULTURAL LAND				
Grade	Quality	Area	% of Total	
Grade 1	Not present	excellent	ha	%
Grade 2	Not present	very good	ha	%
Grade 3a	Not present	good	ha	%
Grade 3b	Not present	moderate	ha	%
Grade 4	Not present	poor	10.22 ha	100%
Grade 5	Not present	very poor	ha	%

Total area of agricultural land surveyed 10.22 ha

Agricultural buildings	Not present
Woodland	Not present
Not surveyed	Not present

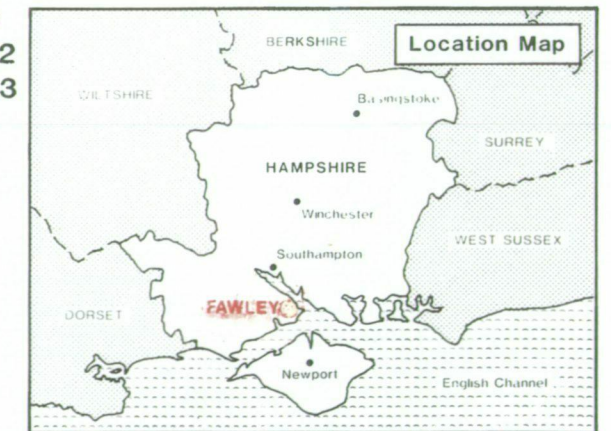
NON-AGRICULTURAL LAND

Land predominantly in urban use	Not present
Land in non-agricultural use	

Total area of site 10.45 ha

For further information consult "Agricultural Land Classification of England and Wales (Revised guidelines and criteria for grading the quality of agricultural land)", M.A.F.F., 1988.

SOURCE MAPS
SU 4402-4502
SU 4403-4503



Surveyed by the Resource Planning Group 12/91
Map compiled and produced by the Cartographic Unit,
Farm and Countryside Service, South East Region, Reading.
Reference no. 1508/048/91

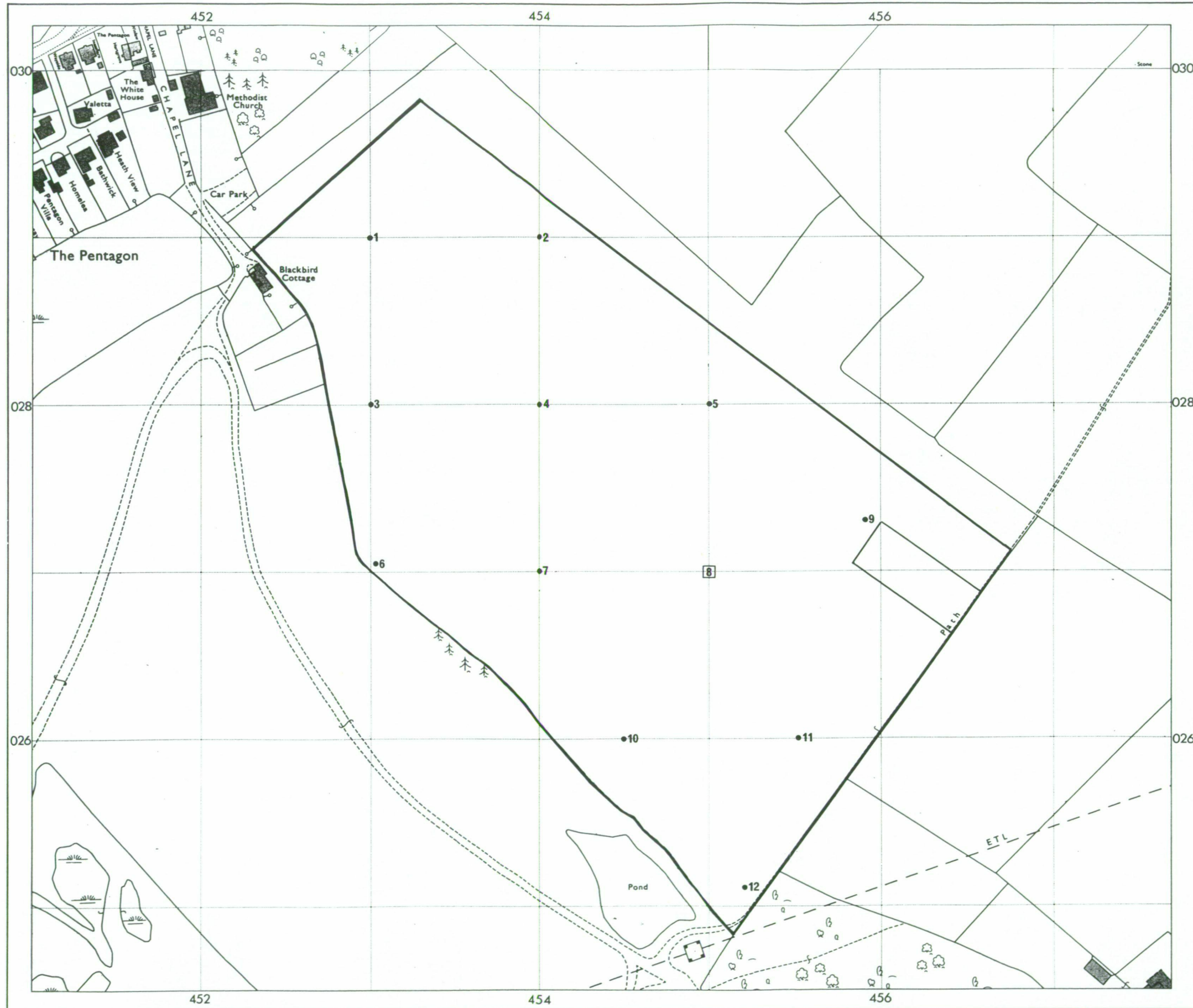
Ordnance Survey information reproduced with the sanction of
the Controller, H.M.S.O.

Reproduction of this map in whole or in part is prohibited without
the prior permission of M.A.F.F.

This map is accurate only at the scale shown.

Land at Fawley, Hampshire.

Location of Auger Borings

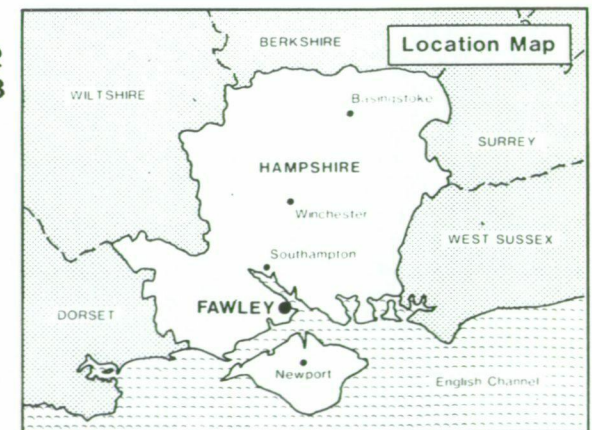


- 5 Auger boring
- 2 Profile pit

Surveyed by the Resource Planning Group 12/91
 Map compiled and produced by the Cartographic Unit,
 Farm and Countryside Service, South East Region, Reading.

Reference no. 1508/048/91

SOURCE MAPS
 SU 4402-4502
 SU 4403-4503



Ordnance Survey information reproduced with the sanction of
 the Controller, H.M.S.O.

Reproduction of this map in whole or in part is prohibited without
 the prior permission of M.A.F.F.

This map is accurate only at the scale shown.