

Agricultural Land Classification


Woodspring Local Plan

St Georges, Weston Super Mare

Agricultural Land		
Grade	Quality	Area (ha)
1	Excellent	0.0
2	Very Good	0.0
3a	Good	0.0
3b	Moderate	9.4
4	Poor	48.0
5	Very Poor	0.0

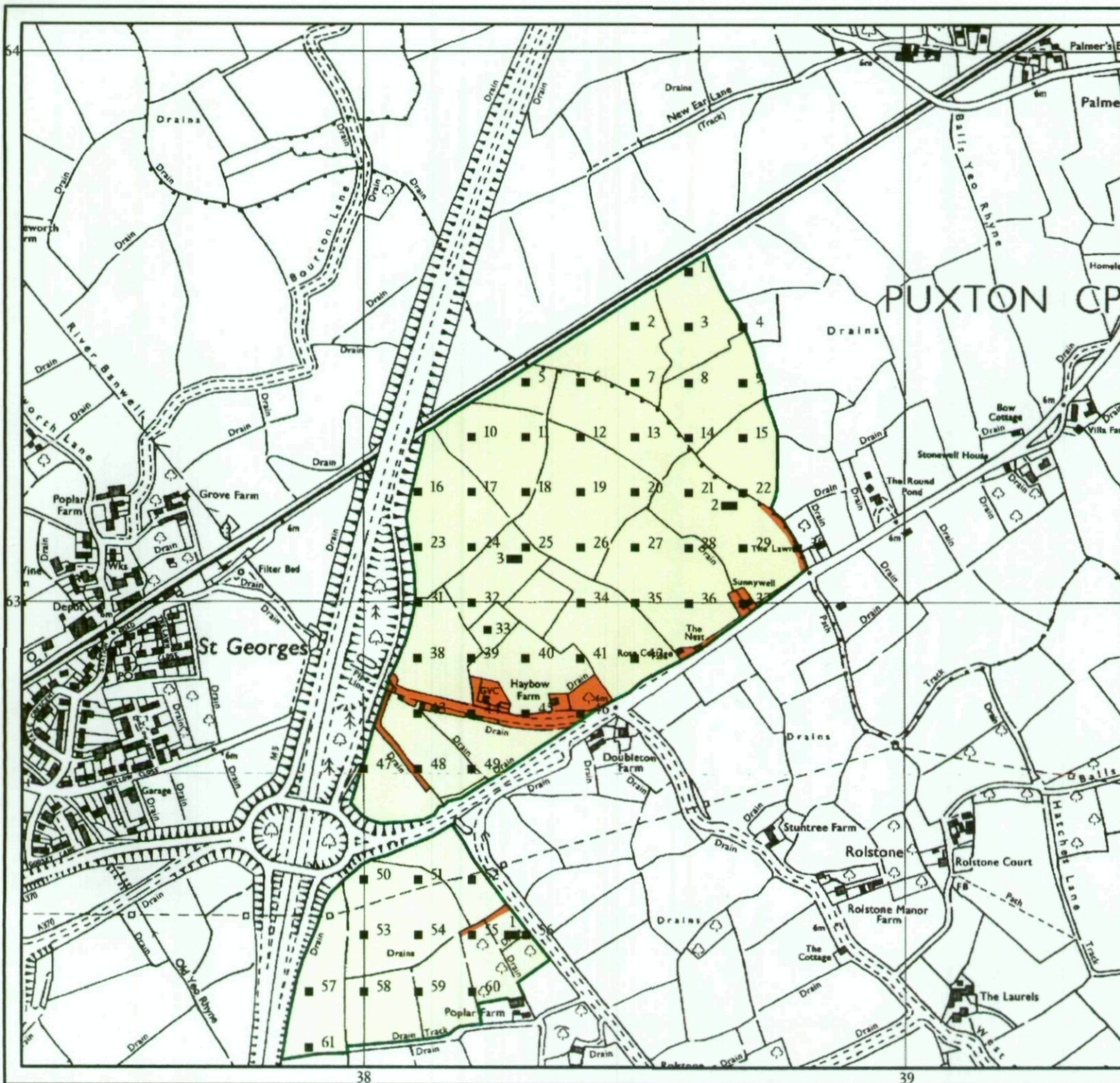
Other Land Categories		
		Area (ha)
Orange	Urban	2.5
Yellow-Orange	Non-Agricultural	0.0
*W	Woodland	0.0
*	Agricultural Buildings	0.0
*	Open Water	0.0
*	Not Surveyed	0.0
Total agricultural land area		57.4
Total survey area		59.9

* Grade/category not present within survey areas



Further details contained in MAFF (1988) Agricultural Land Classification of England and Wales - Revised guidelines and criteria for grading the quality of agricultural land. MAFF (Publications), London SE99 7TP. The information is accurate at the base map scale but any enlargement would be misleading. Reproduction in whole or in part by any means is prohibited without the prior permission of MAFF.

Surveyed & drawn by the Resource Planning Team, ADAS Statutory Unit Taunton
 Based on the 1950 Ordnance Survey 1:10,000 map with the permission of the Controller of Her Majesty's Stationery Office. Unauthorised reproduction infringes Crown copyright and may lead to prosecution or civil proceedings.
 Source Map(s): ST 185F MAFF Licence No: GD272361
 Reference no: 1195 Crown Copyright Reserved 1995




Agricultural Land Classification

Woodspring Local Plan

St Georges, Weston Super Mare

SAMPLE POINT MAP

- 1 LOCATION OF SOIL PIT
- 1 LOCATION OF AUGER SAMPLE POINT




AREA OF SURVEY

Other Land Categories

Category	Area (ha)
	Urban 2.5
	Non-Agricultural 0.0
	Woodland 0.0
	Agricultural Buildings 0.0
	Open Water 0.0
	Not Surveyed 0.0
Total agricultural land area 57.4	
Total survey area 59.9	

* Grade/category not present within survey area



Further details contained in MAFF (1988) Agricultural Land Classification of England and Wales - Revised guidelines and criteria for grading the quality of agricultural land. MAFF (Publications), London SE99 71P. The information is accurate at the base map scale but an enlargement would be misleading. Reproduction in whole or in part by any means is prohibited without the prior permission of MAFF.

Surveyed & drawn by the Resource Planning Team, ADAS Statutory Unit Taunton
 Based on the 1990 Ordnance Survey 1:10,000 map with the permission of the Controller of Her Majesty's Stationery Office. Unauthorised reproduction infringes Crown copyright and may lead to prosecution or civil proceedings.
 Source Map(s): STWSE MAFF Licence No: GD272361
 Reference no.: 119. ©Crown Copyright Reserved 1995