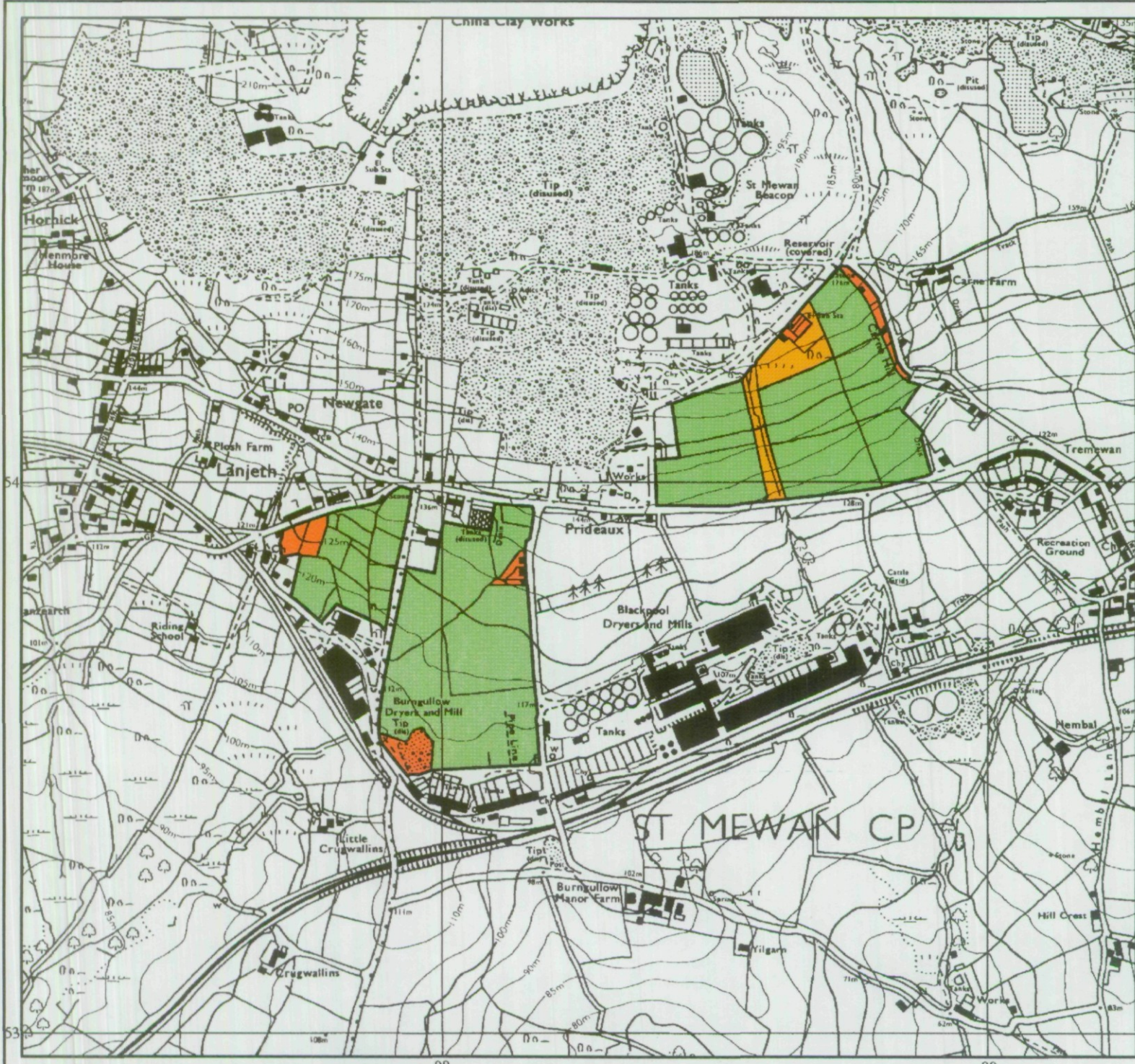


Agricultural Land Classification Trewoon and Lanjeth




Agricultural Land

Grade	Quality	Area (ha)
1	Excellent	0.0
2	Very Good	0.0
3a	Good	0.0
3b	Moderate	24.5
4	Poor	0.0
5	Very Poor	0.0

Other Land Categories

Urban	Area (ha)	1.7
Non-Agricultural	Area (ha)	1.6
Woodland	Area (ha)	0.0
Agricultural Buildings	Area (ha)	0.0
Open Water	Area (ha)	0.0
Not Surveyed	Area (ha)	0.0
Total agricultural land area		24.5
Total survey area		27.8

* Grade/category not present within survey area





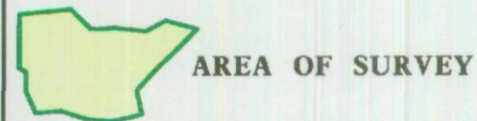
Further details contained in MAFF (1988) Agricultural Land Classification of England and Wales - Revised guidelines and criteria for grading the quality of agricultural land. MAFF (Publications), London SE99 7TP. The information is accurate at the base map scale but an enlargement would be misleading. Reproduction in whole or in part by any means is prohibited without the prior permission of MAFF.

Surveyed & drawn by the Resource Planning Team, ADAS Statutory Unit Taunton
Based on the 1977 Ordnance Survey 1:10,000 map with the permission of the Controller of Her Majesty's Stationery Office. Unauthorised reproduction infringes Crown copyright and may lead to prosecution or civil proceedings.
Source Map(s): SW958E MAFF Licence No: GD272361
Reference no. 5495 © Crown Copyright Reserved 1995







Agricultural Land Classification Trewoon and Lanjeth

SAMPLE POINT MAP


-  LOCATION OF SOIL PIT
-  LOCATION OF AUGER
SAMPLE POINT



Other Land Categories

Symbol	Category	Area (ha)
	Urban	1.7
	Non-Agricultural	1.6
	Woodland	0.0
	Agricultural Buildings	0.0
	Open Water	0.0
	Not Surveyed	0.0
Total agricultural land area		24.5
Total survey area		27.8

* Grade/category not present within survey area



Further details contained in MAFF (1988) Agricultural Land Classification of England and Wales - Revised guidelines and criteria for grading the quality of agricultural land MAFF (Publications), London SE99 71P. The information is accurate at the base map scale but any enlargement would be misleading. Reproduction in whole or in part by any means is prohibited without the prior permission of MAFF.

Surveyed & drawn by the Resource Planning Team, ADAS Statutory Unit Taunton
Based on the 1977 Ordnance Survey 1:10,000 map with the permission of the Controller of Her Majesty's Stationery Office. Unauthorised reproduction infringes Crown copyright and may lead to prosecution or civil proceedings.
Source Map(s): SW95SE MAFF Licence No: GD272361
Reference no: 5495 