

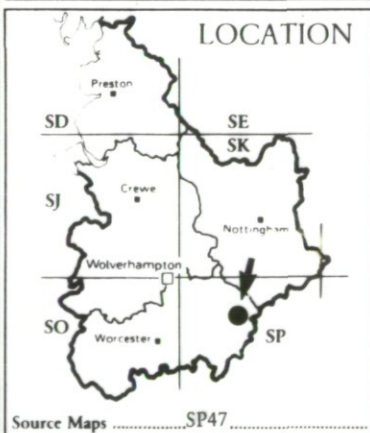
AGRICULTURAL LAND CLASSIFICATION

CAWSTON



AGRICULTURAL LAND GRADE	LAND QUALITY
1	EXCELLENT
2	
3a	
3b	MODERATE
4	
5	VERY POOR

NON-AGRICULTURAL LAND	
LAND PREDOMINANTLY IN URBAN USE	
OTHER LAND PRIMARILY IN NON-AGRICULTURAL USE	
WOODLAND	
AGRICULTURAL BUILDINGS	
OPEN WATER	
LAND NOT SURVEYED	

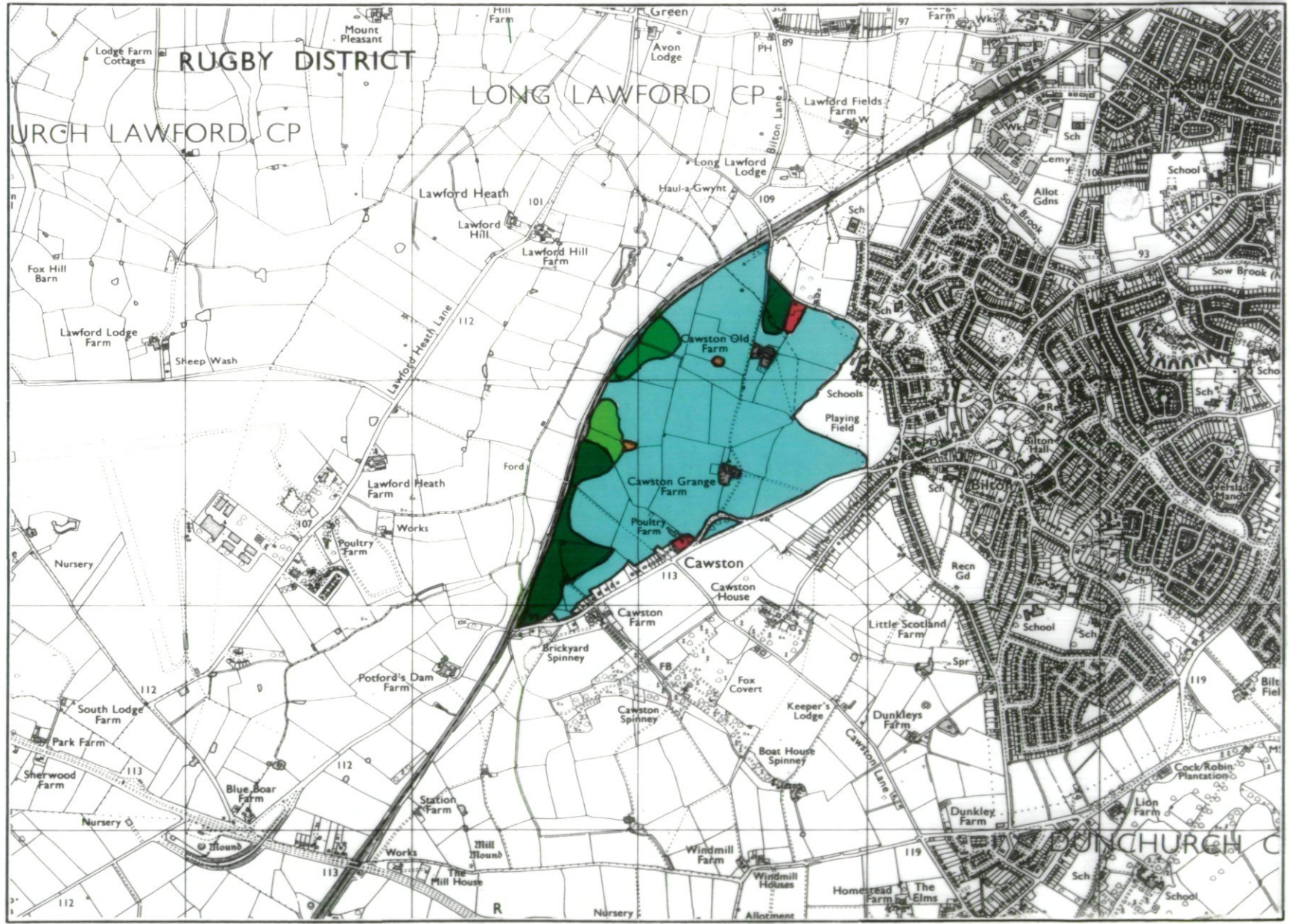


STATISTICS

Site Area 118.2ha

Agricultural Land Area 115.4ha

PERCENTAGE OF EACH GRADE



Surveyed by Resource Planning Group
 Date June 1989 Job No. 024/89
 Map produced by the Cartographic Unit,
 Farm and Countryside Service, Wolverhampton R.O.

SCALE 1: 25000

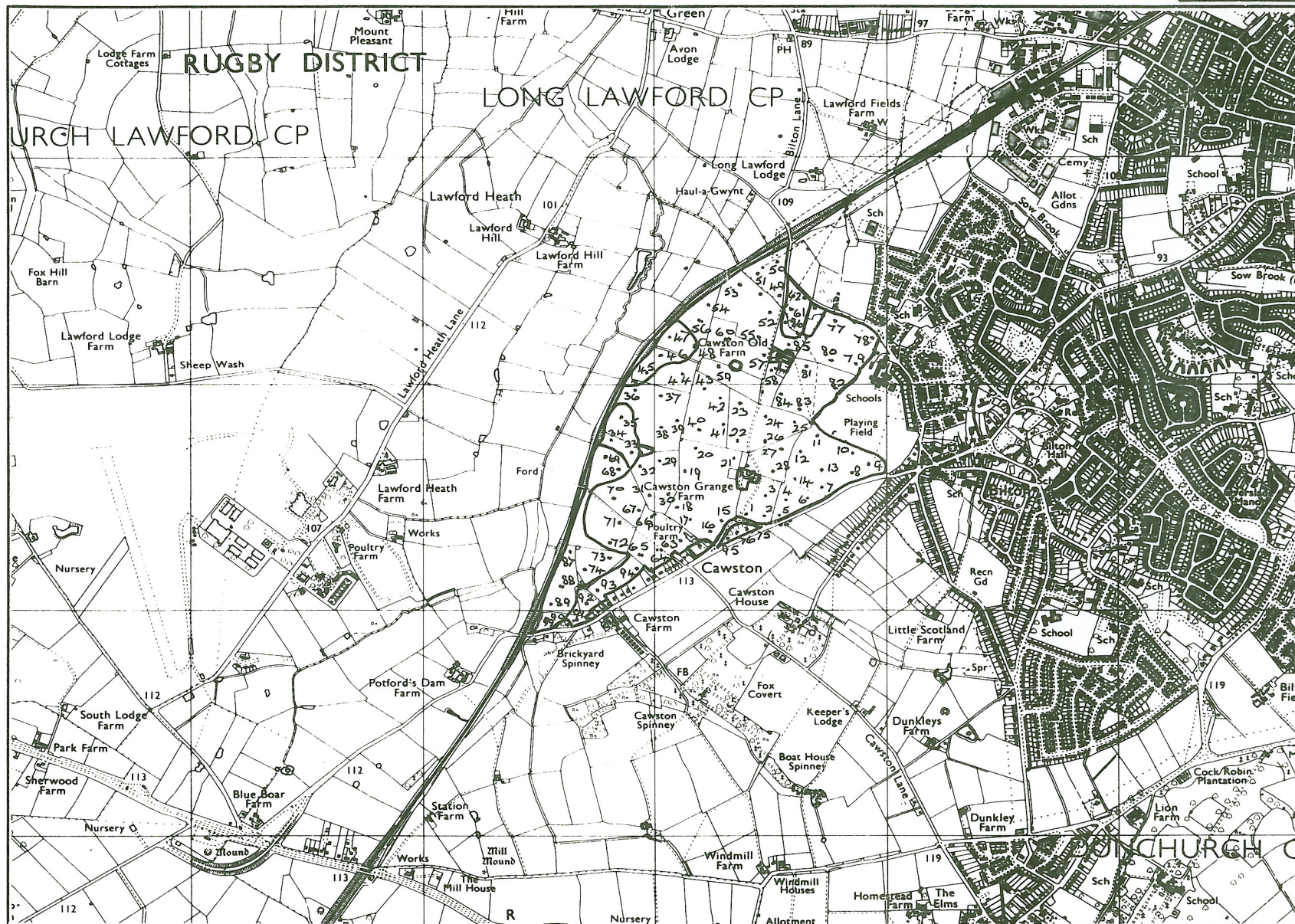
Ordnance Survey maps reproduced with the permission of the controller, HMSO. © Crown Copyright Reserved 1989. This map is accurate only at base map scale. Any enlargement would be misleading.

AGRICULTURAL LAND CLASSIFICATION

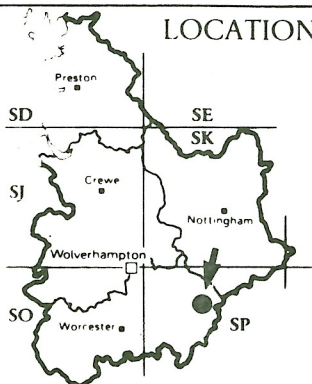
CAWSTON



AUGER BORINGS



LOCATION




Source Maps SP47

STATISTICS

Site Area
 Agricultural Land Area 115.4ha

PERCENTAGE OF EACH GRADE



Surveyed by Resource Planning Group
 Date June 1989 Job No 024/89

Map produced by the Cartographic Unit,
 Farm and Countryside Service, Wolverhampton R.O.

SCALE 1: 25000

