

Agricultural Land Classification

NORTHUMBERLAND MINERALS LOCAL PLAN

Highthorn

Reconnaissance Survey

Agricultural Land

Grade	Quality	Area (ha)
1	Excellent	Nil
2	Very Good	Nil
3a	Good	Nil
3b	Moderate	488.3
4	Poor	Nil
5	Very Poor	Nil

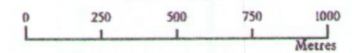
Other Land Categories

Category	Area (ha)
Urban	0.5
Non-Agricultural	Nil
Woodland	6.1
Agricultural Buildings	1.6
Open Water	1.9
Not Surveyed	Nil

Total agricultural land area 488.3
Total survey area 498.4

* Grade/category not present within survey area

Scale - 1:25,000

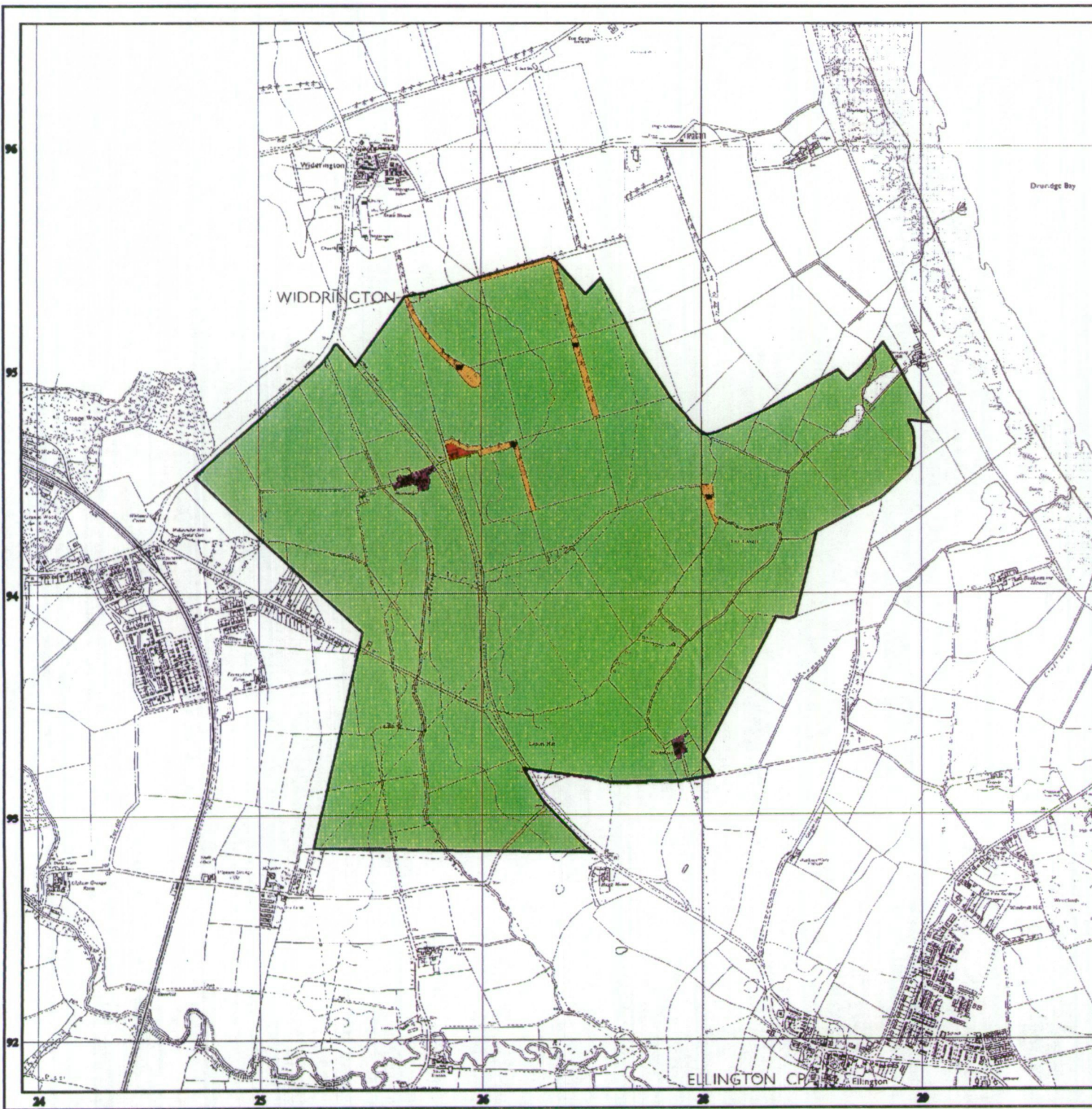


Further details contained in MAFF (1988) Agricultural Land Classification of England and Wales - Revised guidelines and criteria for grading the quality of agricultural land. MAFF (Publications), London SE99 7TP.

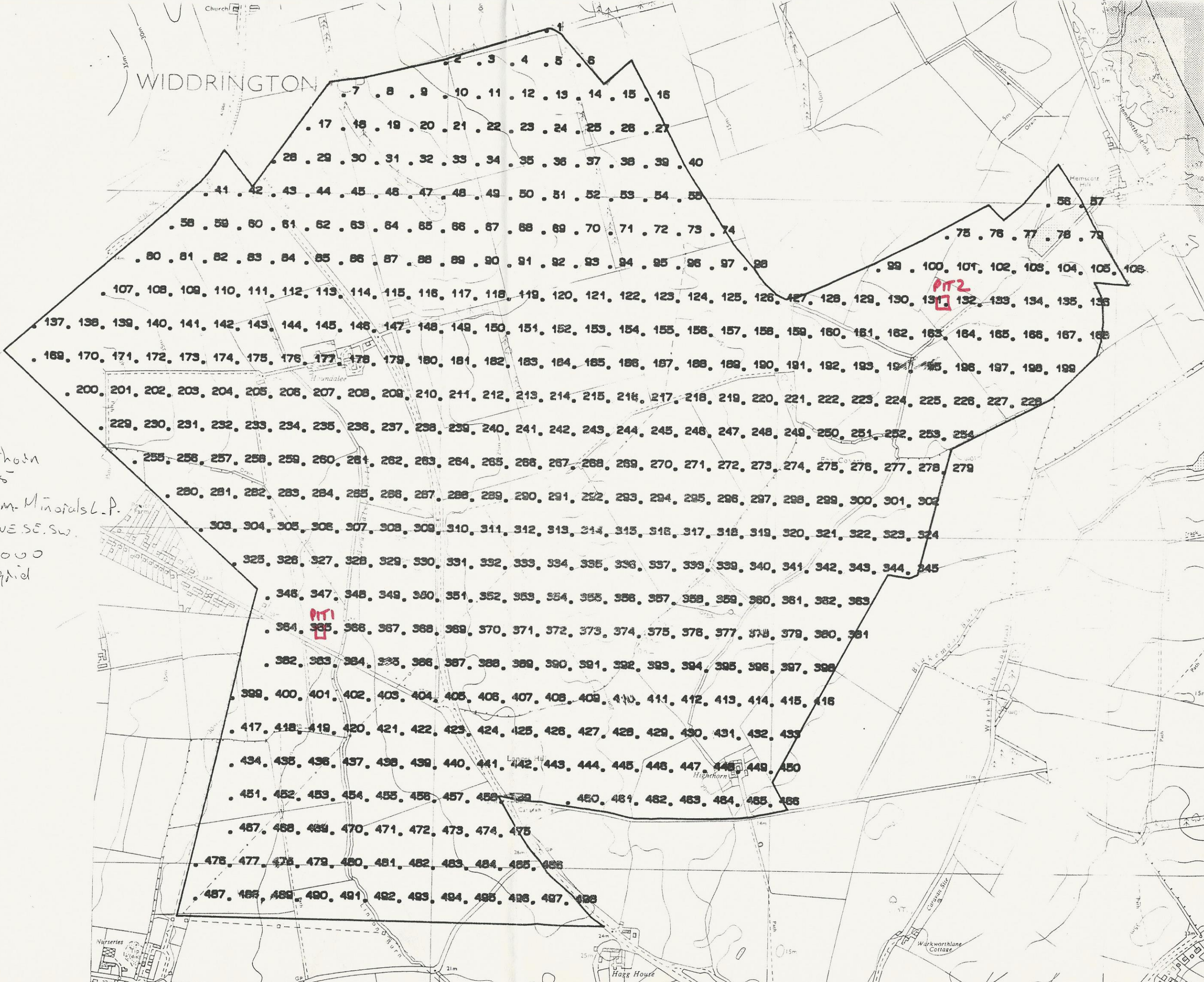
The information is accurate at the base map scale but any enlargement would be misleading.

Reproduction in whole or in part by any means is prohibited without the prior permission of MAFF.

Surveyed and drawn by the Resource Planning Team, ADAS Sturminster Unit, Dorset
Based on the 1980 Ordnance Survey 1:50,000 map with the permission of the Controller of Her Majesty's Stationery Office.
Source Map(s): NZ 29 NE, NZ 29 SW, NZ 29 SE
Reference no. 146/795 © Crown Copyright Reserved 1994



WIDDRINGTON



Highthorn
146/95
Northam Minerals L.P.
NZ 29 NE SE SW
1:10,000
100m grid

260 PLS