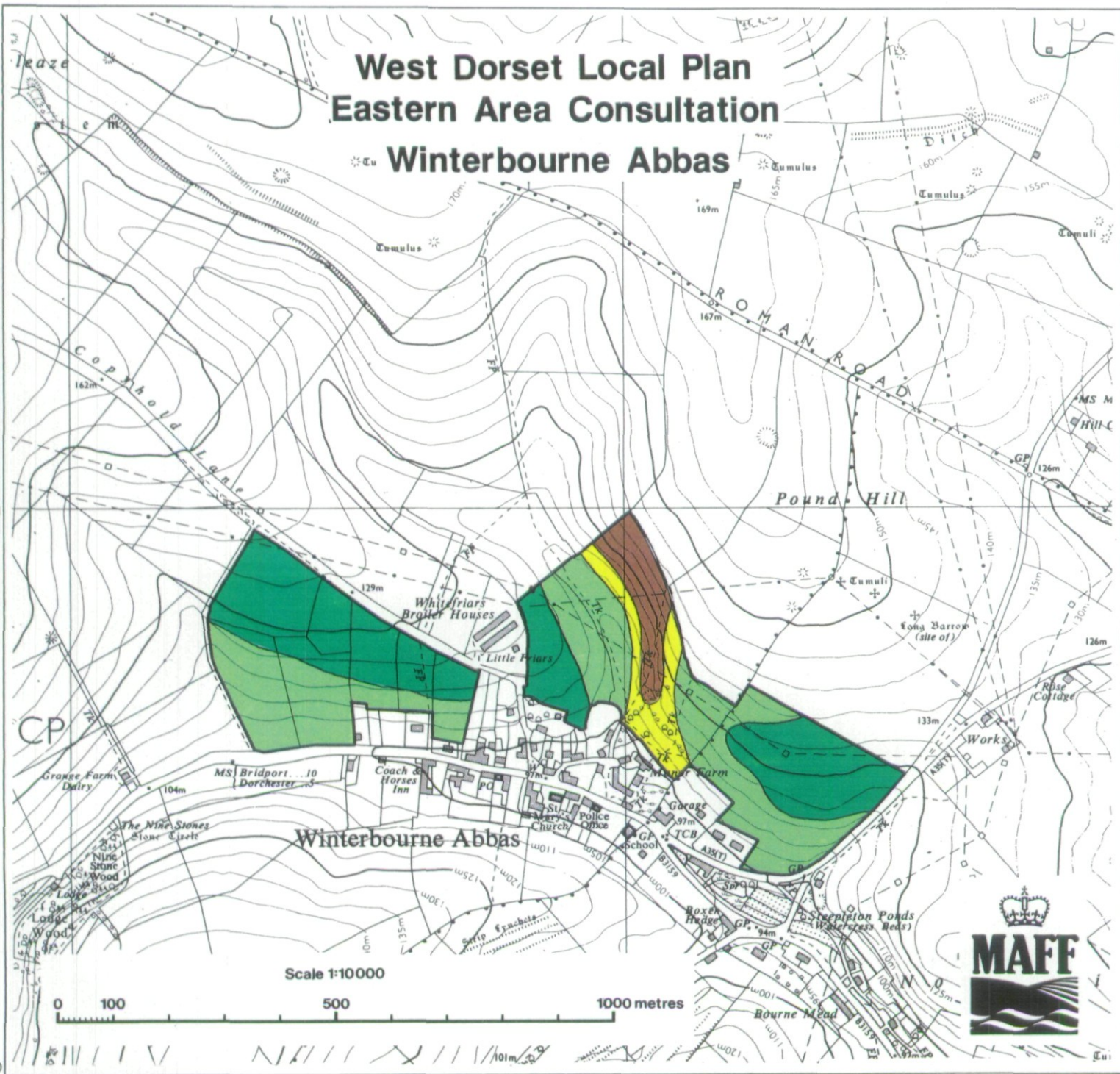


West Dorset Local Plan Eastern Area Consultation

Winterbourne Abbas



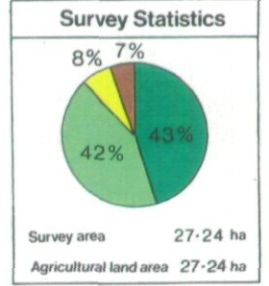
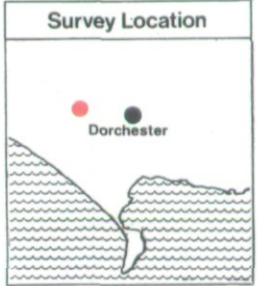
Ministry of Agriculture, Fisheries and Food Agricultural Land Classification

Agricultural Land			
ALC grade	Agricultural land quality	Degree of limitation	
Grade 1	Excellent	None or very minor	
Grade 2	Very good	Minor	
Grade 3a	Good	Moderate	
Grade 3b	Moderate	Moderate to severe	
Grade 4	Poor	Severe	
Grade 5	Very poor	Very severe	

Other Land Categories			
Urban	Agricultural buildings		
Non-agricultural	Open water		
Woodland	Not surveyed		

* Grade/Category not present within survey area

Further details contained in revised Agricultural Land Classification, M.A.F.F. 1988.



The information is accurate at the base map scale but any enlargement would be misleading.

Reproduction in whole or in part by any means is prohibited without the prior permission of M.A.F.F.

Surveyed by the Resource Planning Group Oct 1989. Map produced by the Cartographic Unit, Farm and Countryside Service, M.A.F.F. Bristol. Ref.no. 112/89

Based upon the 1987 Ordnance Survey 1:10 000 map with the permission of The Controller of Her Majesty's Stationery Office, Crown Copyright Reserved.

© Crown Copyright Reserved 1990.



Scale 1:10000



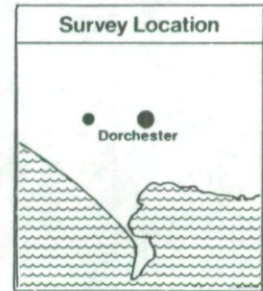
West Dorset Local Plan Eastern Area Consultation

Winterbourne Abbas

Ministry of Agriculture, Fisheries and Food Agricultural Land Classification

Auger Sample Points

■ 1-2	Location of soil pits	
● 1-17	Location of sample points <small>(Details contained in separate schedule)</small>	
Urban	* []	Agricultural buildings []
Non-agricultural	* []	Open water []
Woodland	*W []	Not surveyed []
* Grade/Category not present within survey area		



Scale 1:10000

0 100 500 1000 metres



The information is accurate at the base map scale but any enlargement would be misleading.

Reproduction in whole or in part by any means is prohibited without the prior permission of M.A.F.F.

Surveyed by the Resource Planning Group Oct 1989. Map produced by the Cartographic Unit, Farm and Countryside Service. M.A.F.F. Bristol. Ref. no. 112/89

Based upon the 1987 Ordnance Survey 1:10 000 map with the permission of The Controller of Her Majesty's Stationery Office. Crown Copyright Reserved.

© Crown Copyright Reserved 1990.

91

90

61

62