

Hardwick Farm, Southam Road, Banbury

Agricultural Land Classification



Grade	Quality	Surveyed area ha	Application area ha
Grade 1	Not present	excellent	ha
Grade 2	very good	7.05 ha	4.60 ha
Grade 3a	good	18.64 ha	13.24 ha
Grade 3b	moderate	2.35 ha	1.75 ha
Grade 4	Not present	poor	ha
Grade 5	Not present	very poor	ha
Total area of agricultural land		28.04 ha	19.59 ha

Agricultural buildings	
Woodland	
Not surveyed	

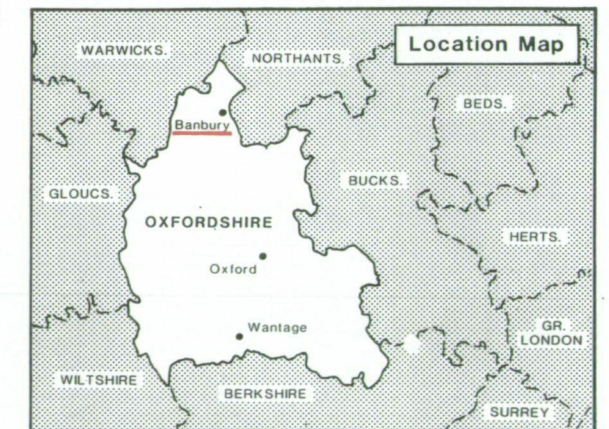
NON-AGRICULTURAL LAND	
Land predominantly in urban use	
Land in non-agricultural use	

Total area of site (Surveyed) 40.17 ha, (Application) 31.72 ha
 Surveyed area ————— Application area

For further information consult "Agricultural Land Classification of England and Wales (Revised guidelines and criteria for grading the quality of agricultural land)", M.A.F.F., 1988.

SOURCE MAPS

SP 4542
 4543
 4642
 4643



Surveyed by the Resource Planning Group 3/90
 Map compiled and produced by the Cartographic Unit,
 Farm and Countryside Service, South East Region, Reading.
 Reference no. 3301/008/90

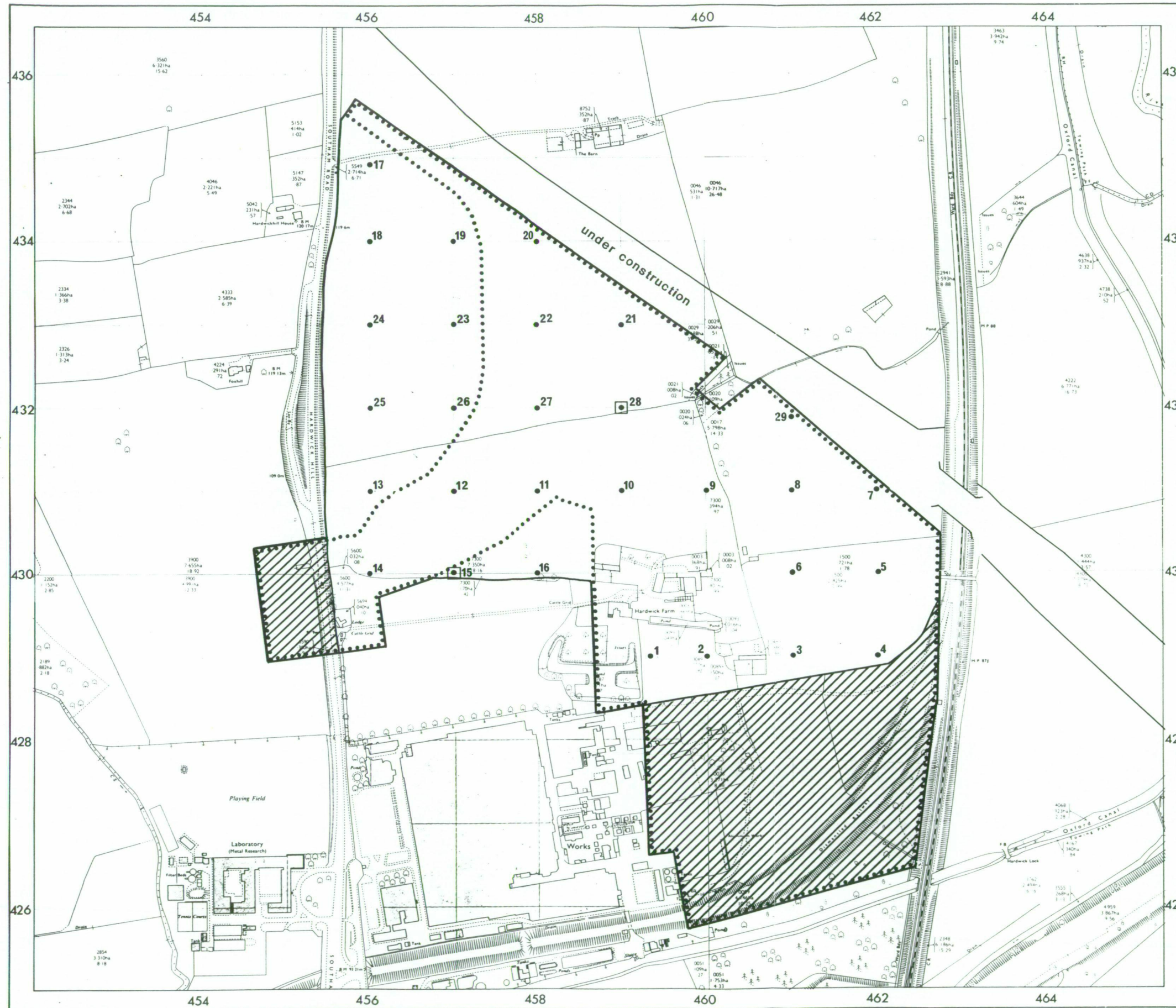
Ordnance Survey information reproduced with the sanction of
 the Controller, H.M.S.O.

Reproduction of this map in whole or in part is prohibited without
 the prior permission of M.A.F.F.

This map is accurate only at the scale shown.

Hardwick Farm, Southam Road, Banbury

Location of Auger Borings

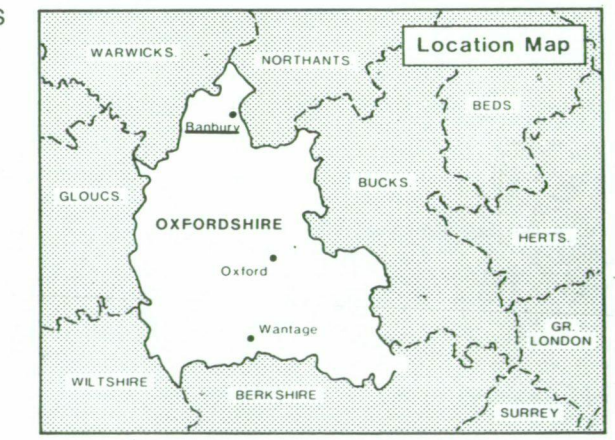


- 5 Auger boring
- Profile pit
- ▨ Not surveyed

Surveyed by the Resource Planning Group 3/90
 Map compiled and produced by the Cartographic Unit,
 Farm and Countryside Service, South East Region, Reading.
 Reference no. 3301/008/90

SOURCE MAPS

- SP 4542
- 4543
- 4642
- 4643



Ordnance Survey information reproduced with the sanction of the Controller, H.M.S.O.

Reproduction of this map in whole or in part is prohibited without the prior permission of M.A.F.F.

This map is accurate only at the scale shown.

