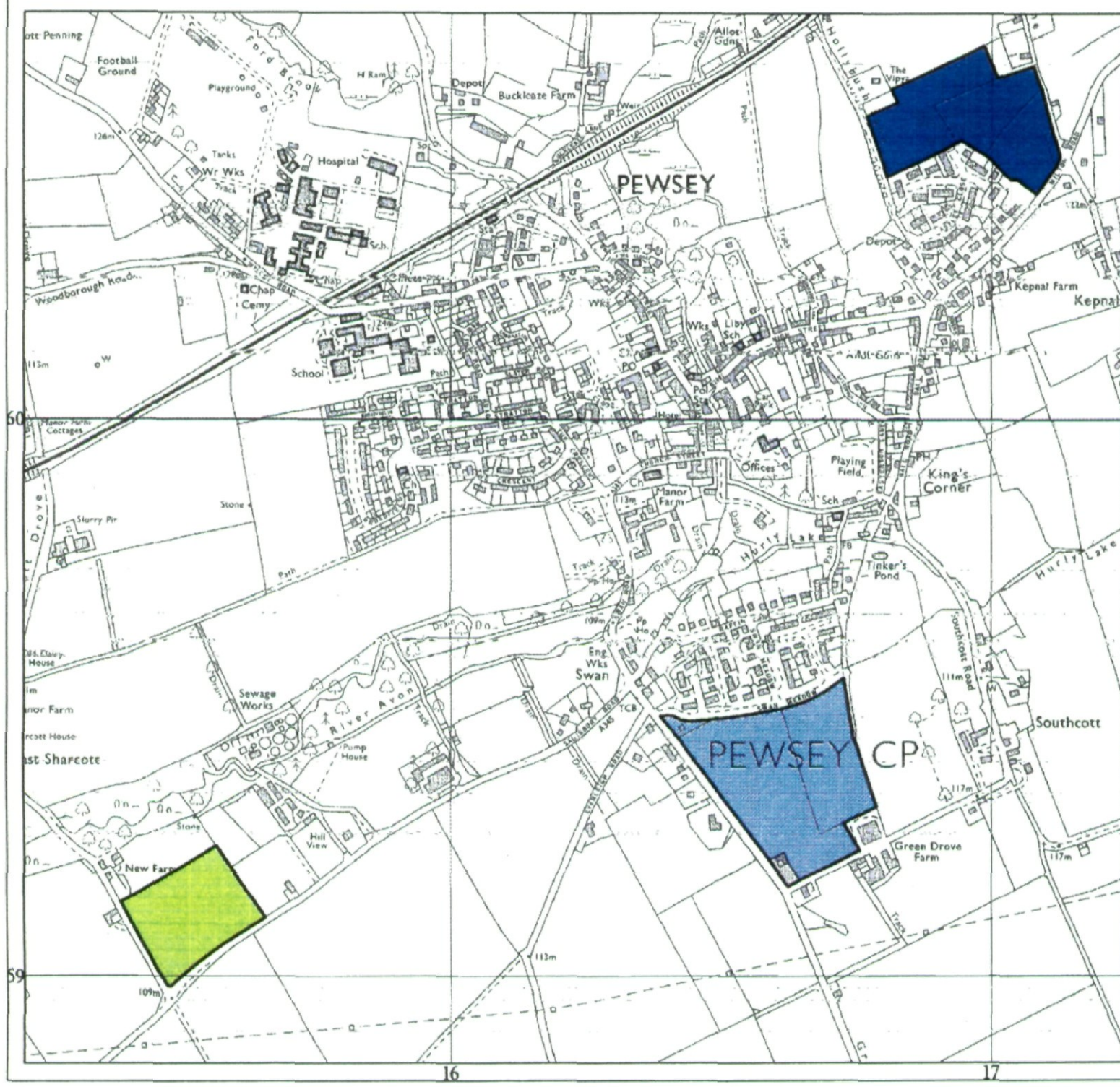
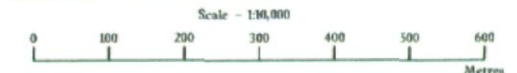


# Agricultural Land Classification PEWSEY



## Legend

	Quality	Area (ha)
Grade 1	Excellent	5.4
Grade 2	Very Good	7.5
Grade 3a	Good	0.0
Grade 3b	Moderate	3.4
Grade 4	Poor	0.0
Grade 5	Very Poor	0.0
	Agricultural land not surveyed	0.0
	Other land	0.2
Boundary of survey area		
Total agricultural land area		163
Total survey area		165
* Not present within survey area		





Further details contained in MAFF (1988) Agricultural Land Classification of England and Wales - Revised guidelines and criteria for grading the quality of agricultural land. Maff (publications), London SE99 7TP. The information is accurate at base map scale but any enlargement would be misleading. Reproduction in whole or in part by any means is prohibited without the prior permission of MAFF.

Surveyed and drawn by the Resource Planning Team, FRCA Western Region. Based on the 1983 Ordnance Survey 1:10000 map with the permission of the Controller of Her Majesty's Stationery Office. Unauthorised reproduction infringes Crown copyright and may lead to prosecution or civil proceedings. MAFF Licence No: GD272361 Source map(s): SUI5NE,SUI6SE Reference no: 35/99 © Crown Copyright Reserved 1999

# Agricultural Land Classification PEWSEY

## Sample Point Map

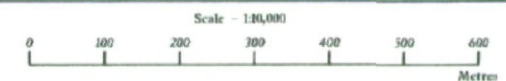
### Legend

-  Location of soil pit
-  Location of auger sample point

 Boundary of survey area

 Agricultural land not surveyed

 Other land



Further details contained in MAFF (1988) Agricultural Land Classification of England and Wales - Revised guidelines and criteria for grading the quality of agricultural land. Maff (publications), London SE99 7TP. The information is accurate at base map scale but any enlargement would be misleading. Reproduction in whole or in part by any means is prohibited without the prior permission of MAFF.

Surveyed and drawn by the Resource Planning Team, FRCA Western Region.  
Based on the 1983 Ordnance Survey 1:10000 map with the permission of the Controller of Her Majesty's Stationary Office. Unauthorised reproduction infringes Crown copyright and may lead to prosecution or civil proceedings. MAFF Licence No: GD272361  
Source maps: SU15NE, SU16SE  
Reference no: 35/799 © Crown Copyright Reserved 1999

