


BURNT HOUSES, COCKFIELD, COUNTY DURHAM

Proposed Open Cast Coal Site

Topsoil Resource Map



Unit	Soil Texture	Soil Thickness(cm.)			Area (ha.)	Volume* ¹ (000m ³)
		Min.	Mean	Max.		
T1	Light/Medium	20	25	40	14.4	36.0

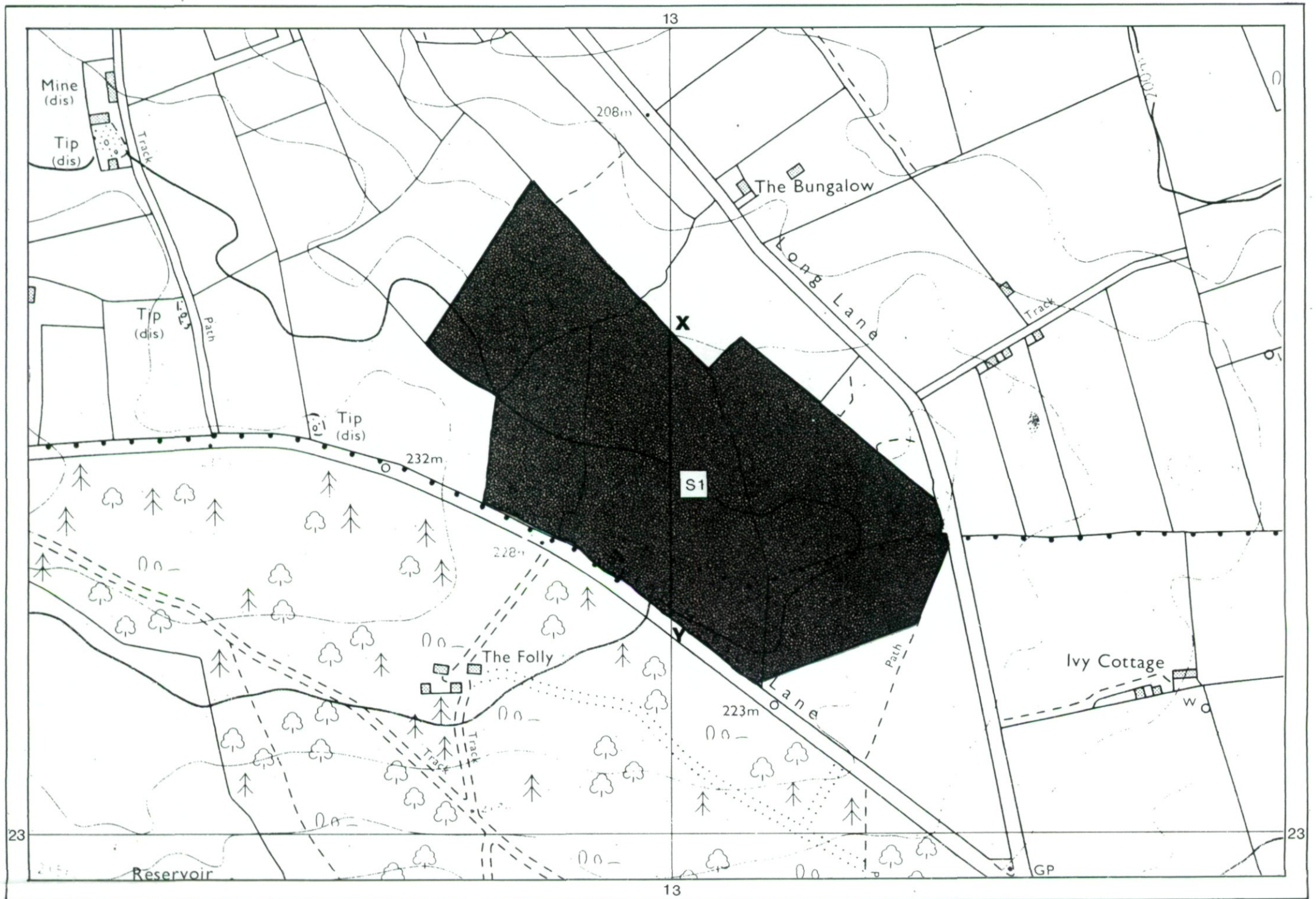
*¹ Volume at mean unit thickness.



**Ministry of Agriculture,
Fisheries and Food.**

Information compiled by Resource Planning Team
 ADAS Statutory Group Leeds.
 Map produced by Resource Planning Cartographic Unit.
 Project Number 85/93
 Ordnance Survey maps reproduced with the permission
 of the Controller H.M.S.O.
 © Crown Copyright Reserved 1993

SOURCE MAPS
 1:10,000
 NZ 12 SW



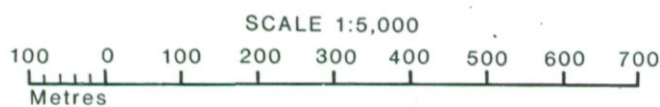
BURNT HOUSES, COCKFIELD, COUNTY DURHAM

Proposed Open Cast Coal Site

Subsoil Resource Map



Unit	Soil Texture	Mean Soil Thickness(cm)	Area (ha)	Volume (000m ³)
S1	Heavy	75	14.4	108.0



Ministry of Agriculture,
Fisheries and Food.

Information compiled by Resource Planning Team
ADAS Statutory Group Leeds.

Map produced by Resource Planning Cartographic Unit.

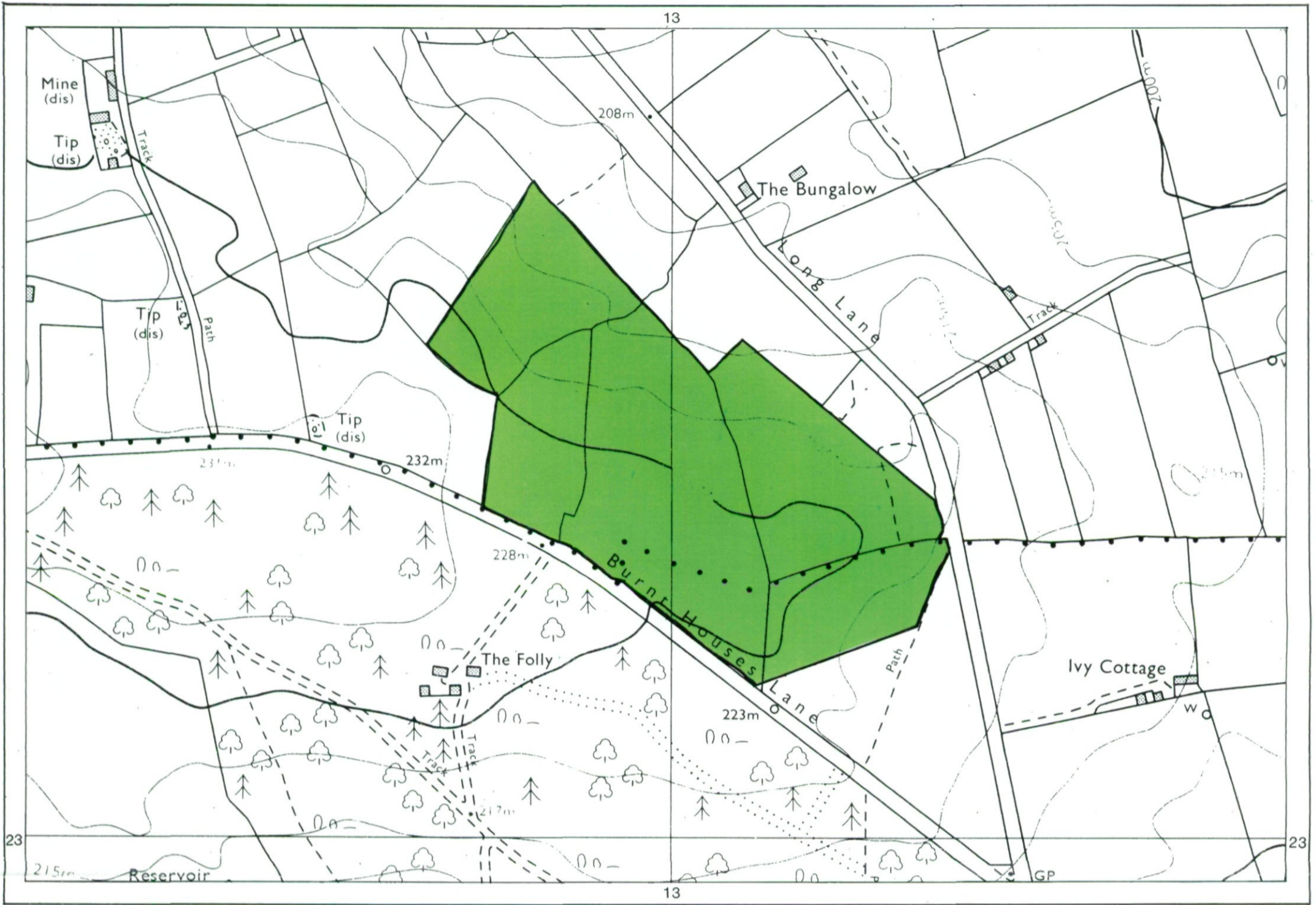
Project Number 85/93

Ordnance Survey maps reproduced with the permission
of the Controller H.M.S.O.
© Crown Copyright Reserved 1993

SOURCE MAPS

1:10,000

NZ 12 SW

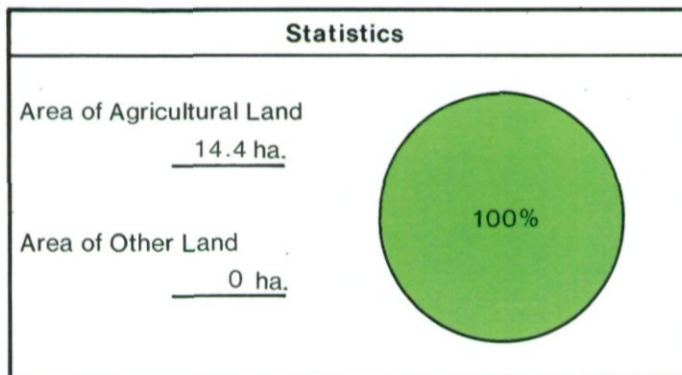


BURNT HOUSES, COCKFIELD, COUNTY DURHAM

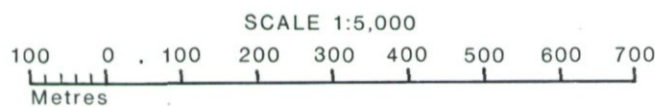
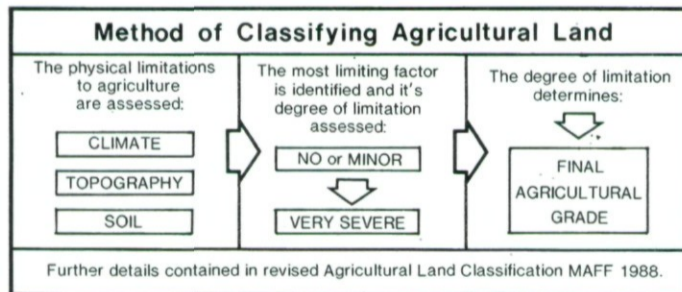
Proposed Open Cast Coal Site

Agricultural Land Classification

Agricultural Land		
Agricultural Grades	Agricultural Land Quality	Area within the site (ha.)
GRADE 1	Excellent	Nil
GRADE 2	Very Good	Nil
GRADE 3	Good	Nil
	Moderate	14.4
GRADE 4	Poor	Nil
GRADE 5	Very Poor	Nil



Land in Other Categories		Area within the site (ha.)
Urban <i>Including housing, industry, commerce, derelict land, sports facilities, transport</i>		Nil
Non-agricultural <i>Including golf courses, parks, sports fields, allotments, airfields</i>		Nil
Woodland <i>Farm Woodland</i>		Nil
Commercial Woodland		Nil
Agricultural buildings <i>Including glasshouses</i>		Nil
Open water		Nil
Land not surveyed		Nil

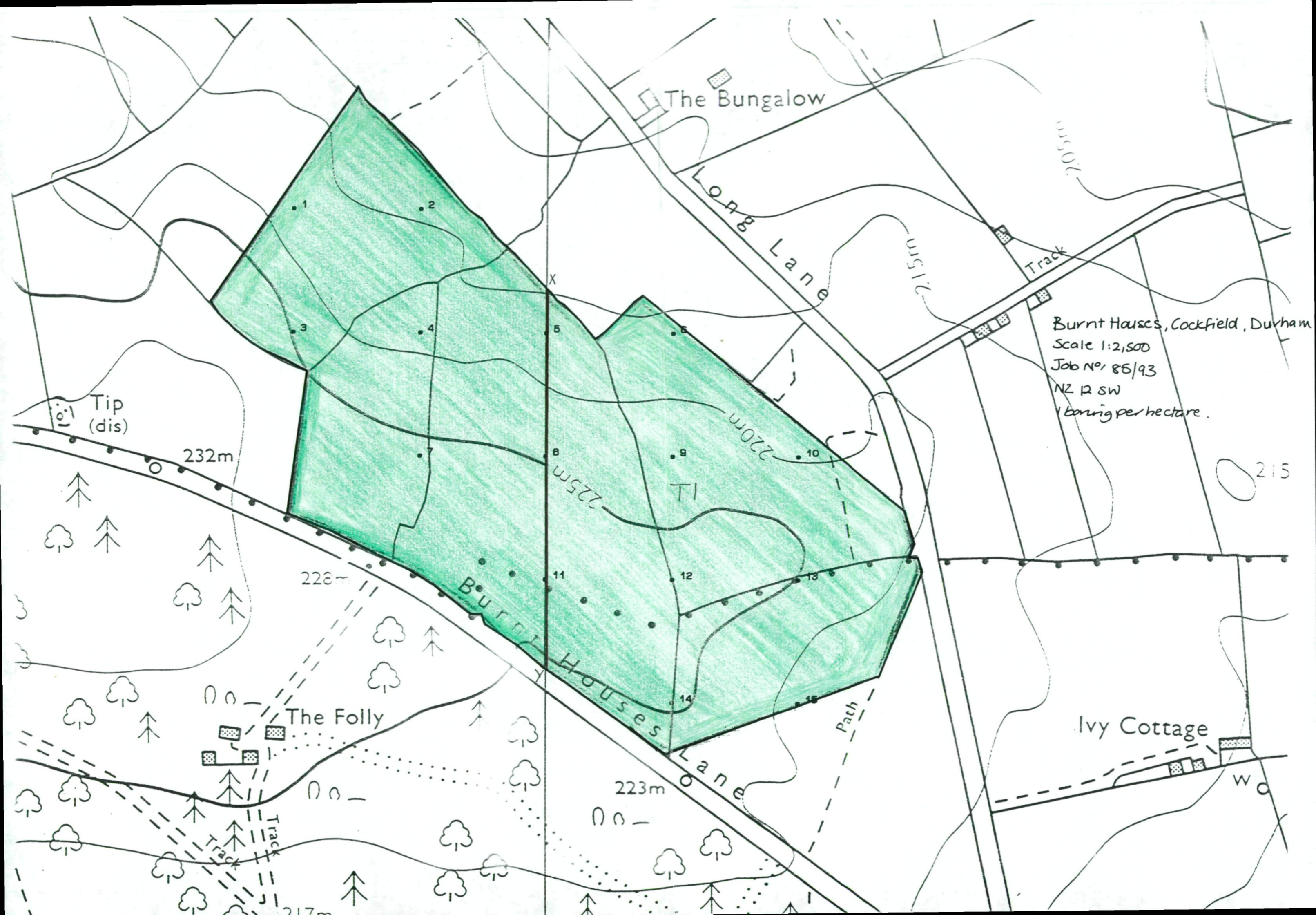


MAFF Ministry of Agriculture,
Fisheries and Food.

Information compiled by Resource Planning Team
ADAS Statutory Group Leeds.
Map produced by Resource Planning Cartographic Unit.
Project Number 85/93
Ordnance Survey maps reproduced with the permission of the Controller H.M.S.O.
© Crown Copyright Reserved 1993

SOURCE MAPS

1:10,000
NZ 12 SW



The Bungalow

Long Lane

230m

Track

Burnt Houses, Cockfield, Durham
Scale 1:2,500
Job No: 85/93
NZ 12 SW
1 bonrig per hectare.

215

Tip (dis)

232m

228m

Burnt Houses

Lane

223m

Ivy Cottage

W O

The Folly

Track

217m

Path