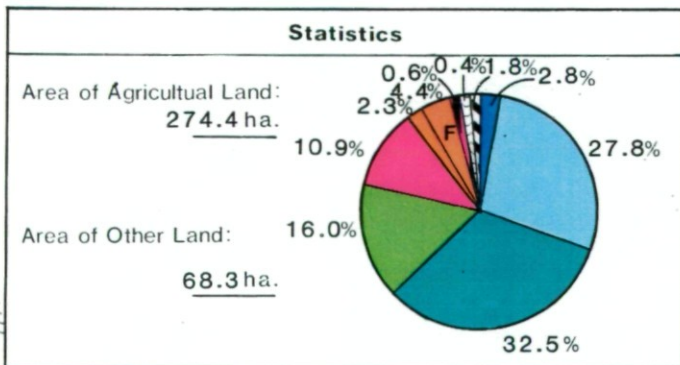
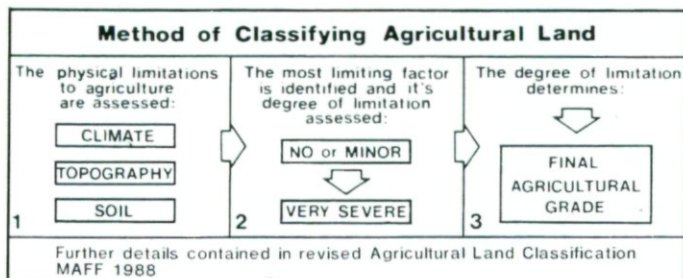


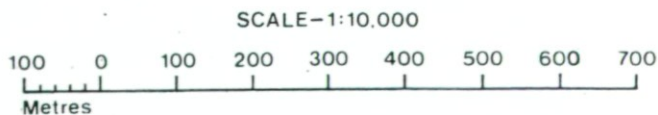
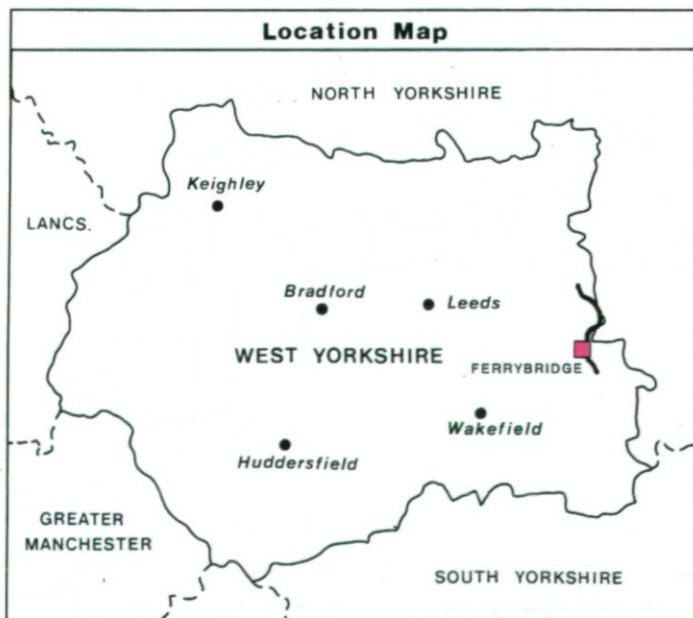
A1(M) FERRYBRIDGE - HOOK MOOR

Agricultural Land Classification



Agricultural Land			
Agricultural Grades	Agricultural Land Quality	Area within the site (ha.)	
Grade 1	Excellent	9.7	
Grade 2	Very Good	98.6	
Grade 3	Good	111.3	Sub-Grade 3a
	Moderate		Sub-Grade 3b
Grade 4	Poor	Nil	
Grade 5	Very Poor	Nil	

Land in Other Categories		Area within the site (ha.)
Urban <i>Including housing, industry, commerce, derelict land, sports facilities, transport.</i>		37.2
Non-agricultural <i>Including golf courses, parks, sports fields, allotments, airfields.</i>		7.2
Woodland <i>Farm woodland</i>	F	15.2
<i>Commercial woodland</i>		Nil
Agricultural buildings <i>Including glasshouses</i>		1.8
Open water		1.0
Land not surveyed		5.9



A D A S

Information compiled by Resource Planning Group, Farm and Countryside Service, Leeds R.O.
Map produced by Resource Planning Cartographic Unit, Project Number 63/90

Ordnance Survey maps reproduced with the permission of the Controller, H.M.S.O.

© Crown Copyright Reserved 1992

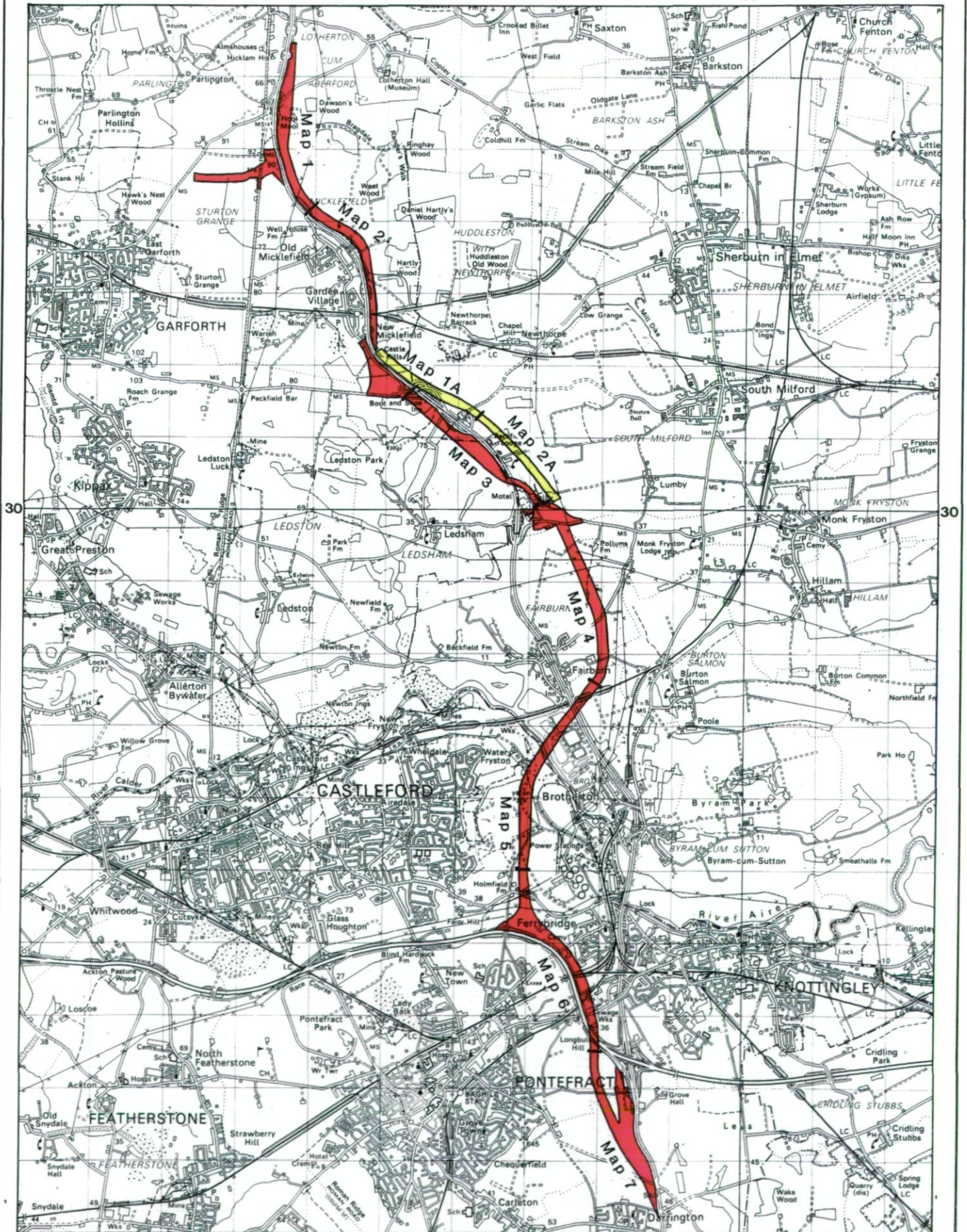
SOURCE MAPS

1:10,000

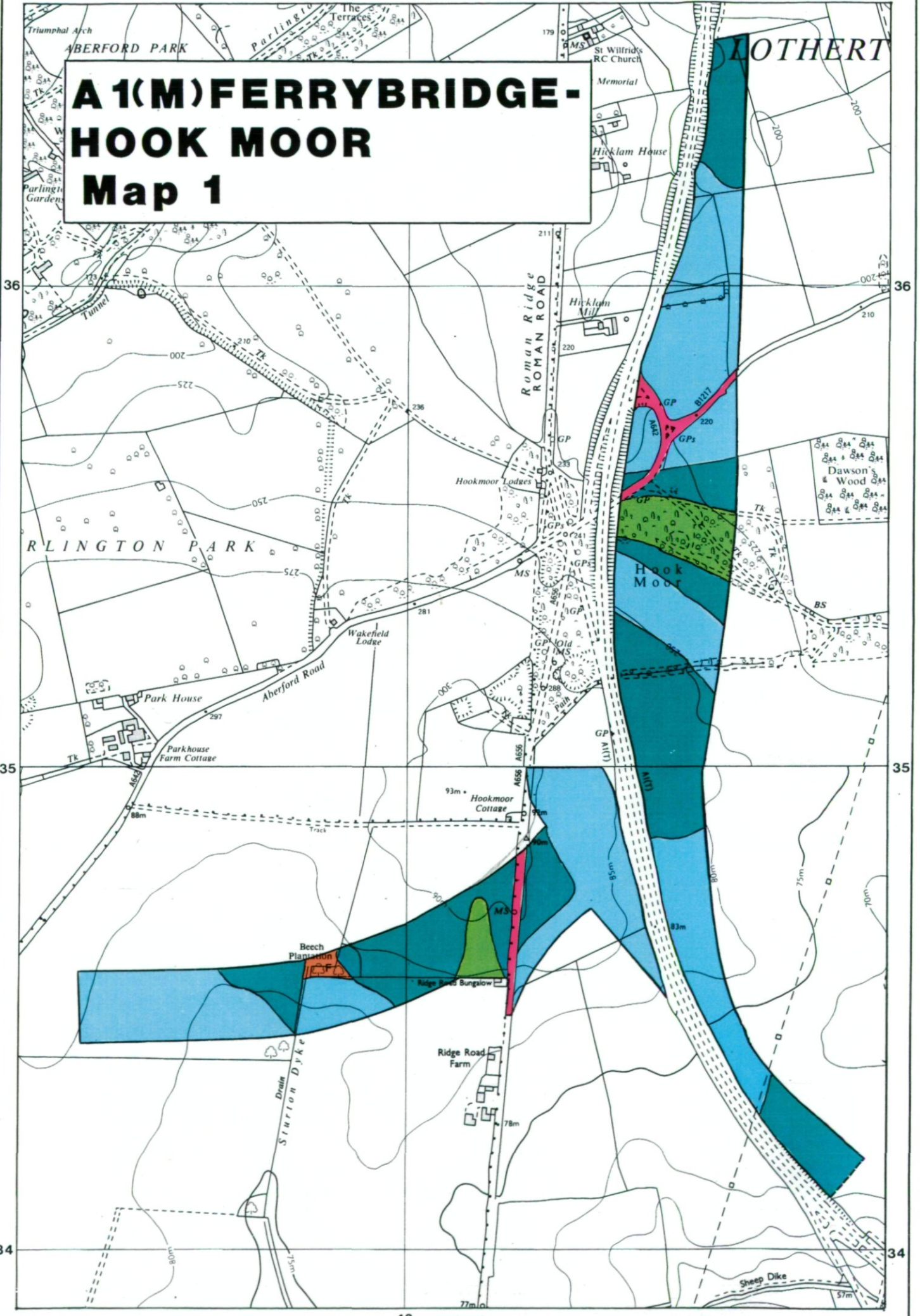
SE43NW
SE43SW
SE43SE
SE42NE
SE42SE

A 1(M) FERRYBRIDGE - HOOK MOOR

50



A 1(M) FERRY BRIDGE - HOOK MOOR Map 1



44

45

34

34

33

33

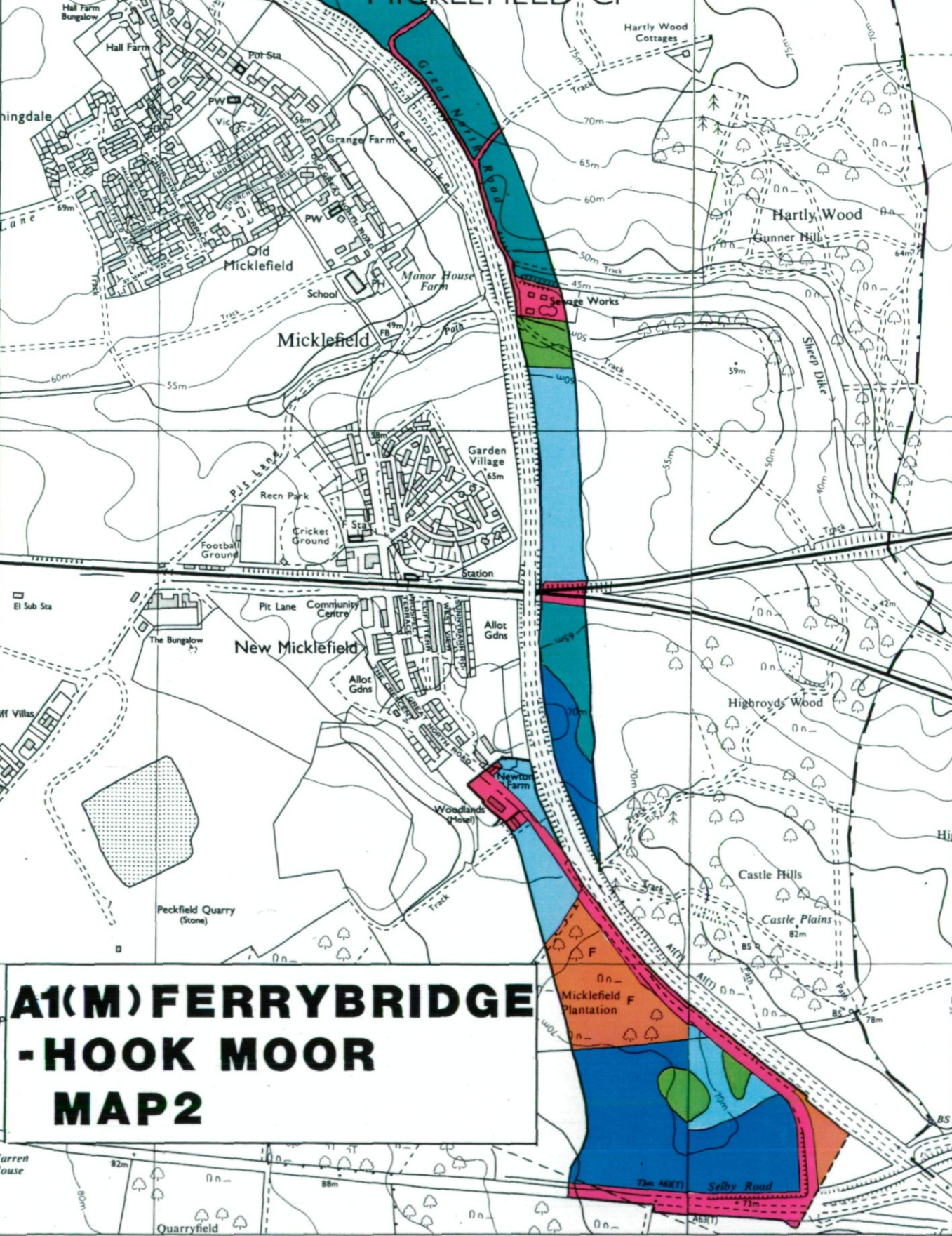
32

32

44

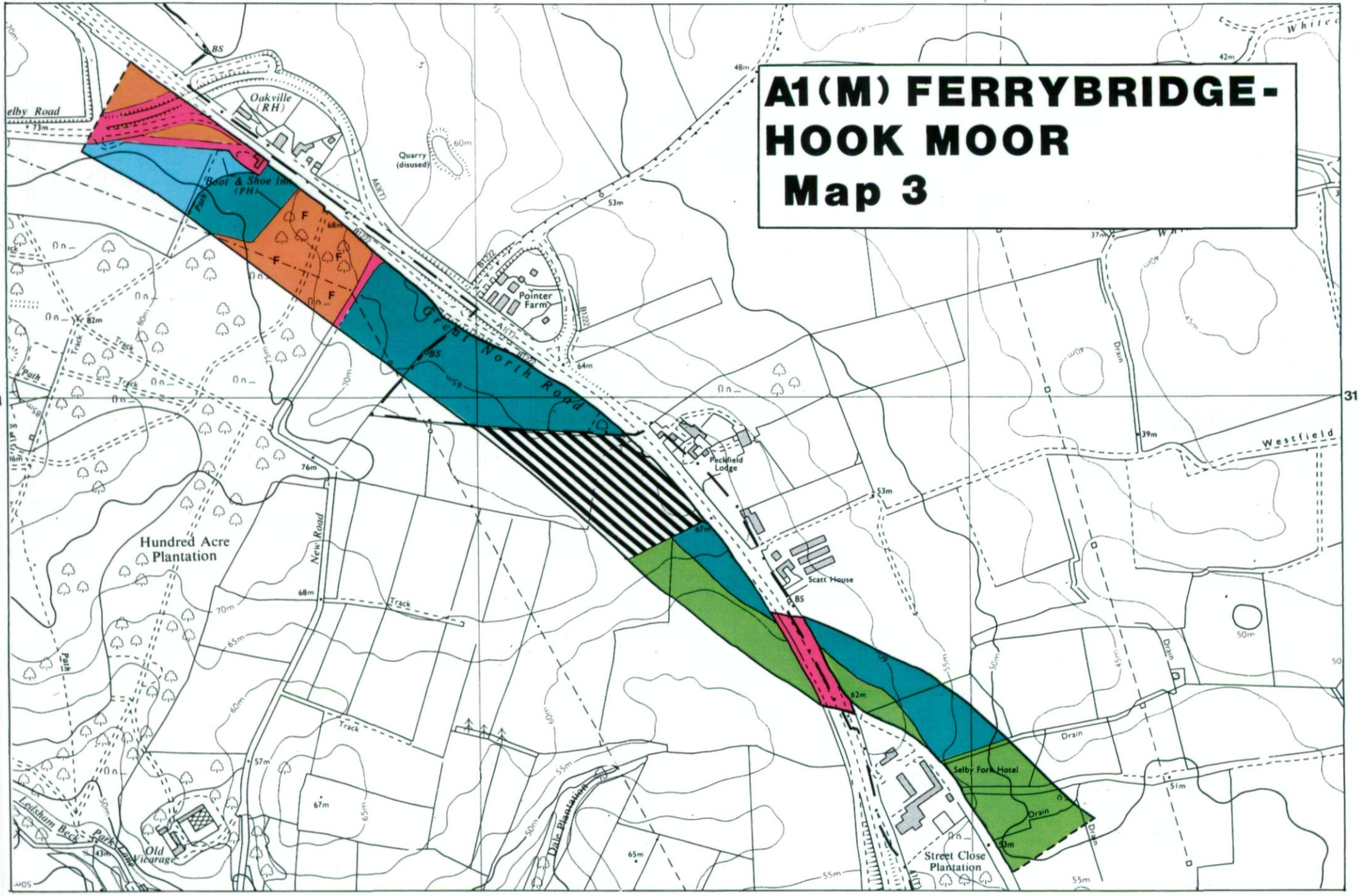
45

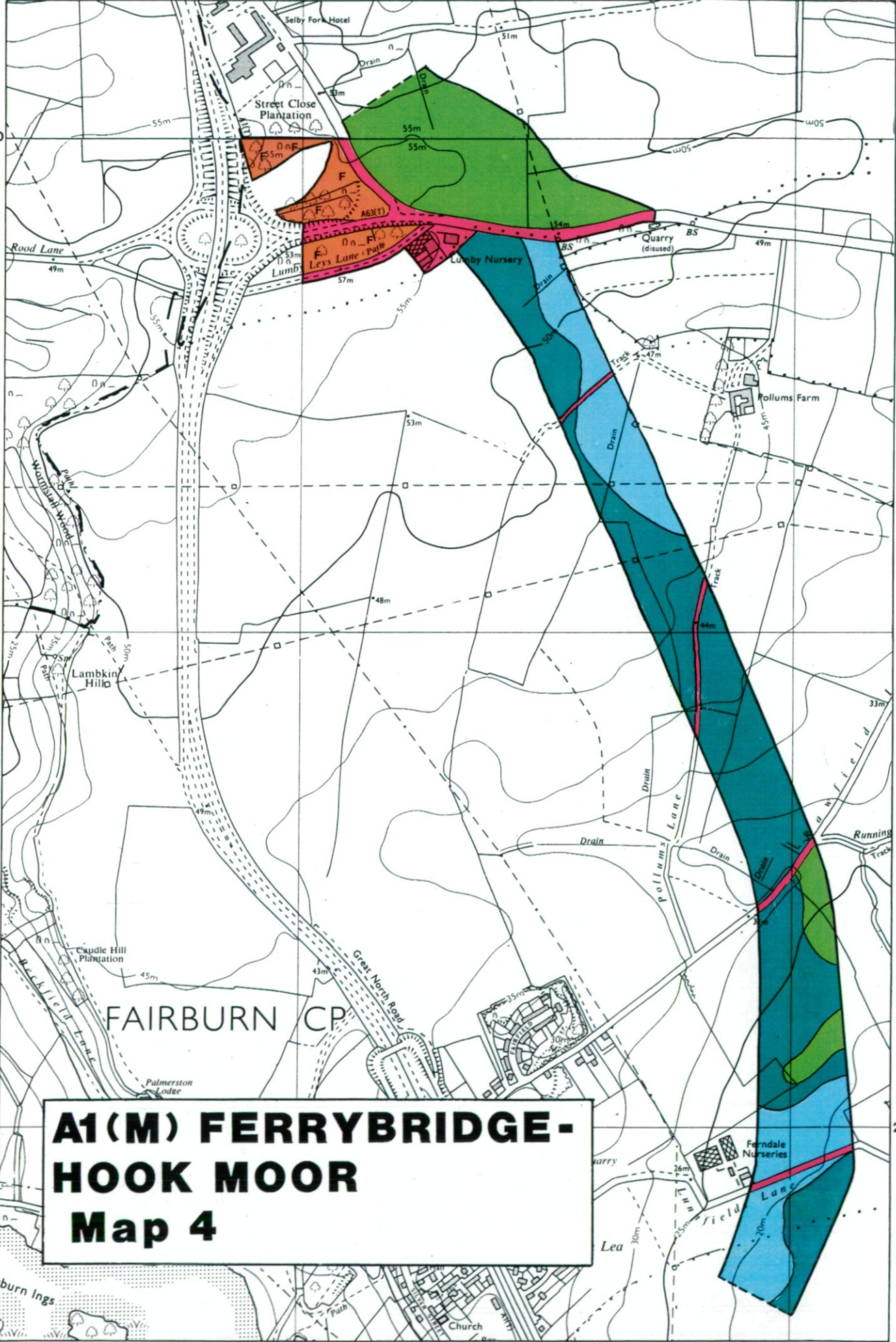
MICKLEFIELD CP



A1(M) FERRYBRIDGE - HOOK MOOR MAP 2

**A1(M) FERRYBRIDGE-
HOOK MOOR
Map 3**





**A1(M) FERRYBRIDGE-
HOOK MOOR
Map 4**

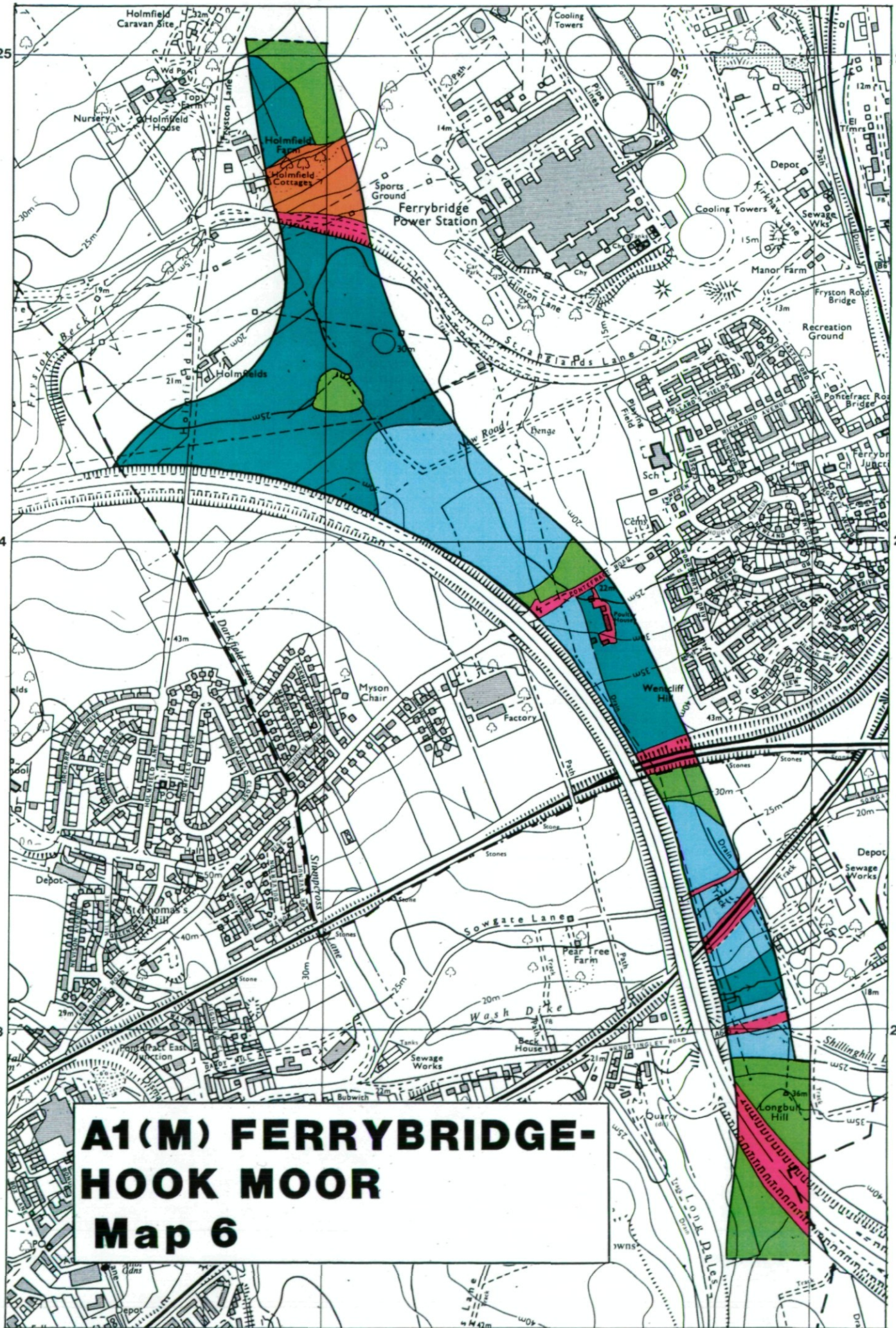
FAIRBURN CP

Lea

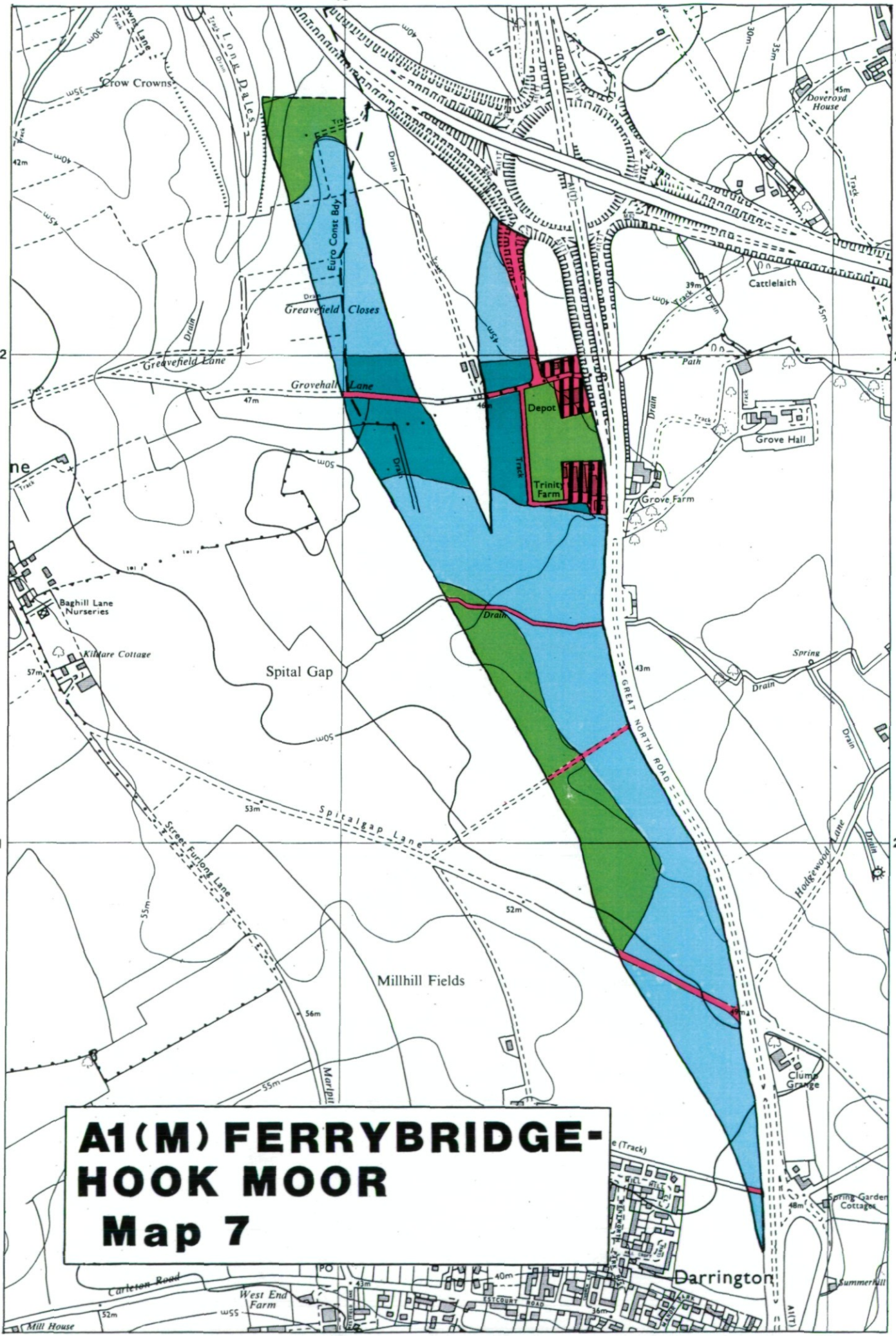


**A1(M) FERRYBRIDGE-
HOOK MOOR
Map 5**

**A1(M) FERRYBRIDGE-
HOOK MOOR
Map 6**

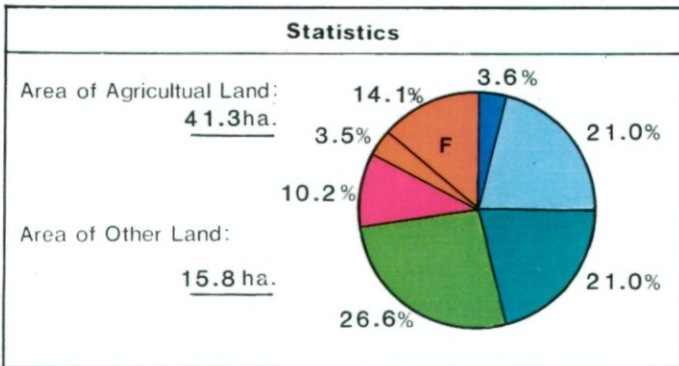
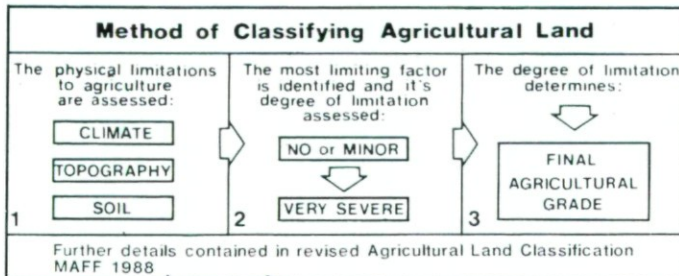


**A1(M) FERRYBRIDGE-
HOOK MOOR
Map 7**



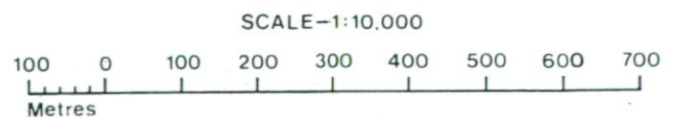
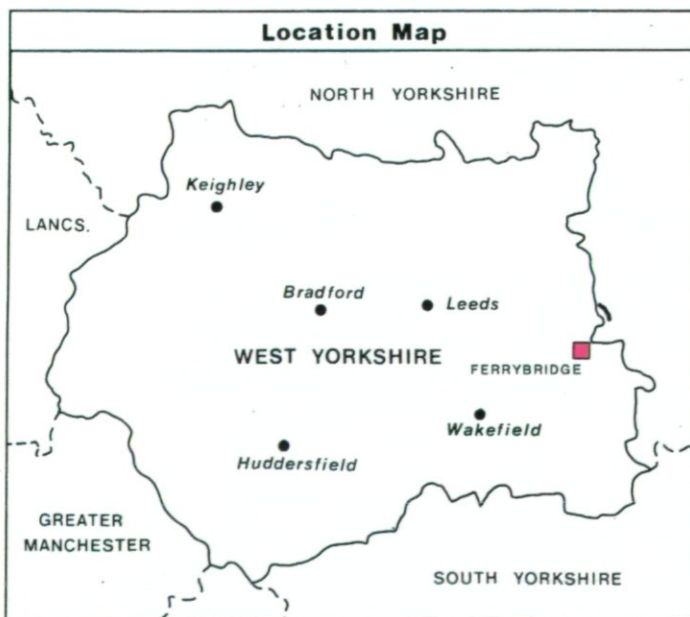
ALTERNATIVE ROUTE Nº 6.

Agricultural Land Classification



Agricultural Land			
Agricultural Grades		Agricultural Land Quality	Area within the site (ha.)
Grade 1		Excellent	2.1
Grade 2		Very Good	12.0
Grade 3		Good	12.0
		Moderate	
Grade 4		Poor	Nil
Grade 5		Very Poor	Nil

Land in Other Categories			Area within the site (ha.)
Urban <i>Including housing, industry, commerce, derelict land, sports facilities, transport.</i>			5.8
Non-agricultural <i>Including golf courses, parks, sports fields, allotments, airfields.</i>			2.0
Woodland <i>Farm woodland</i>		F	8.0
	<i>Commercial woodland</i>		Nil
Agricultural buildings <i>Including glasshouses</i>			Nil
Open water			Nil
Land not surveyed			Nil



A D A S

Information compiled by Resource Planning Group, Farm and Countryside Service, Leeds R.O. Map produced by Resource Planning Cartographic Unit, Project Number 17/92 Ordnance Survey maps reproduced with the permission of the Controller, H.M.S.O. © Crown Copyright Reserved 1992	SOURCE MAPS	
	1:10,000	
	SE43SW	SE43SE
		SE42NE



**A1(M) FERRYBRIDGE -
HOOK MOOR
Map 2A**