

Agricultural Land Classification

Ellingham Hall
Ellingham
Norfolk

Agricultural Land


Grade	Quality	Area (ha)
1	Excellent	-
2	Very Good	3.6
3a	Good	3.0
3b	Moderate	11.8
4	Poor	3.5
5	Very Poor	-

Other Land Categories

Category	Area (ha)
Urban	-
Non-Agricultural	1.9
Woodland	-
Agricultural Buildings	-
Open Water	-
Not Surveyed	-

Total agricultural land area 21.9
Total survey area 23.8

* Grade/category not present within survey area

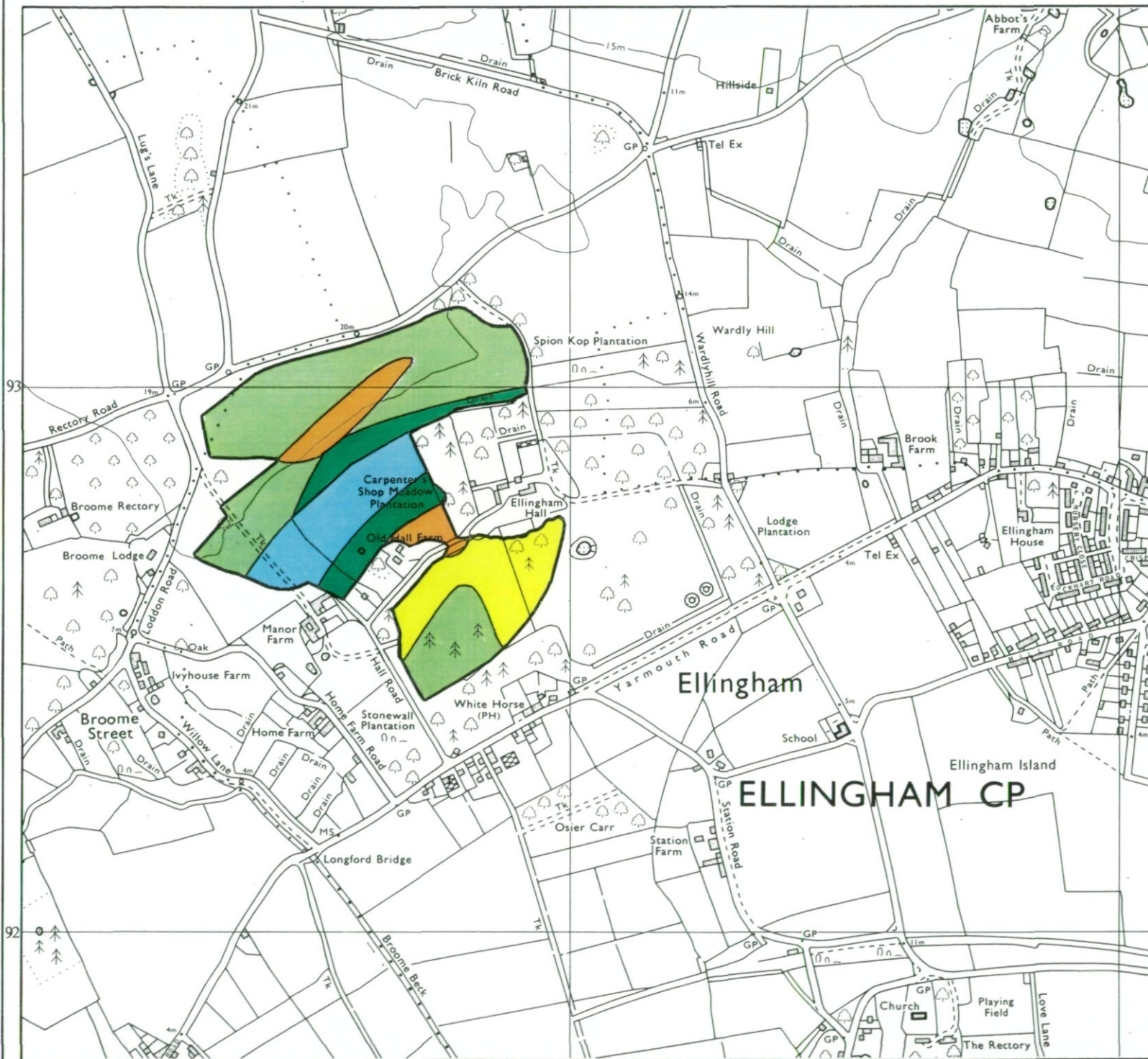


Further details contained in MAFF (1988) Agricultural Land Classification of England and Wales - Revised guidelines and criteria for grading the quality of agricultural land. MAFF (Publications), London SE99 7TP.

The information is accurate at the base map scale but any enlargement would be misleading. Reproduction in whole or in part by any means is prohibited without the prior permission of MAFF.

Surveyed & drawn by the Resource Planning Team, ADAS Statutory Unit, Huntingdon Based on the 1973 Ordnance Survey 1:10000 map with the permission of the Controller of Her Majesty's Stationery Office.
Sheet(s): TM 39 SE
Reference No.: 115/93

© Crown Copyright Reserved 1993


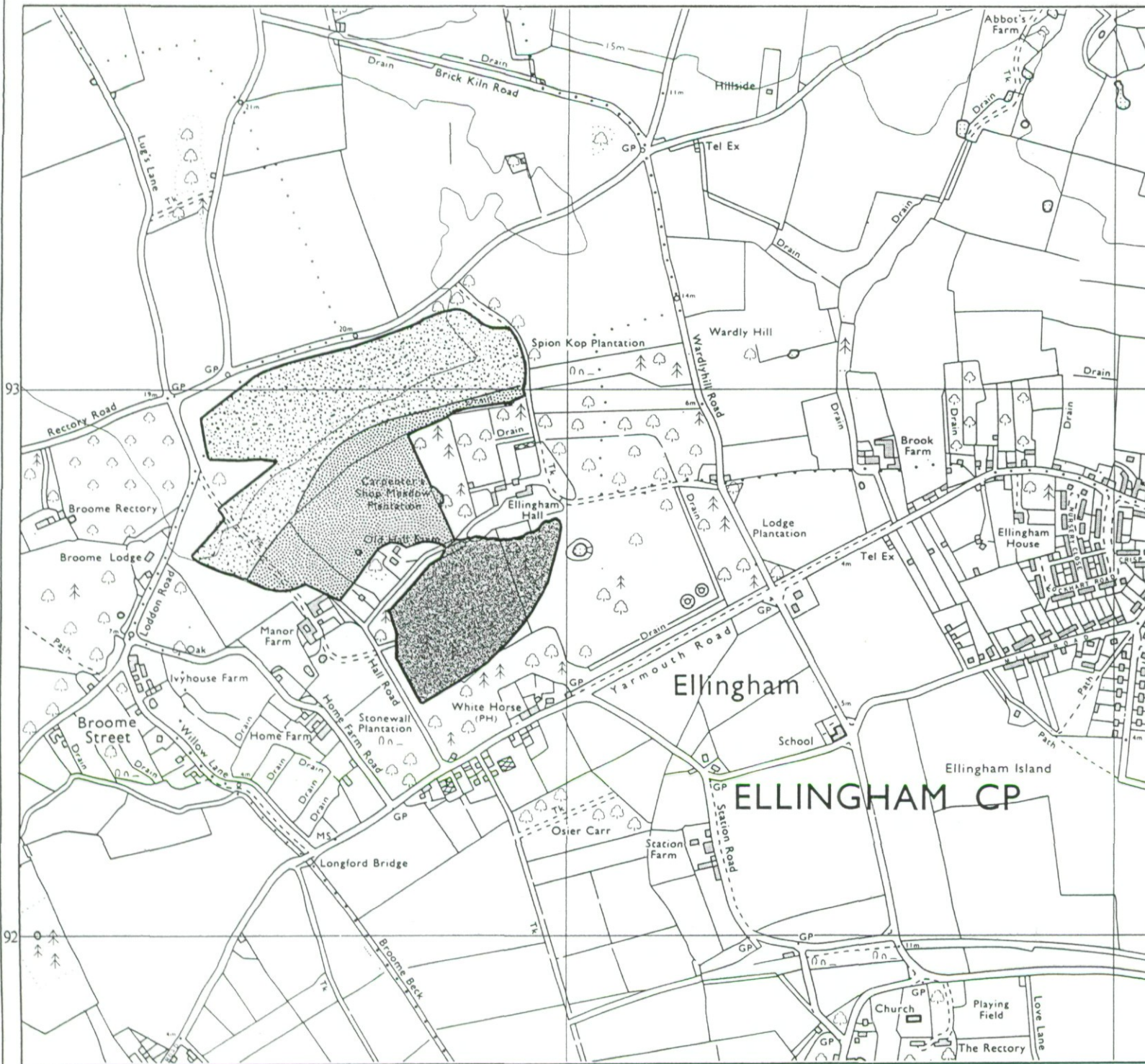


Agricultural Land Classification

Ellingham Hall
Ellingham
Norfolk

Soil Types

Soil Type	Topsoil	Upper Subsoil	Lower Subsoil
1	0 - 35 Dk br mSL 5 - 15% flints	35 - 75 / 90 Br LS/SL/SCL 5 - 35% flints	75 / 90 - 120+ Br LS/S
2	0 - 30 / 35 V dk br, mSL/mSZL 3 - 5% flints	30 / 35 - 80 dk br mSL 3 - 5% flints	80 - 120+ br LmS/mS
3	0 - 30 / 35 dk br mSL 5 - 15% flints	30 / 35 - 50 br LS/S 15 - 35% flints	50 - 120+ sand and gravel



Further details contained in MAFF (1988) Agricultural Land Classification of England and Wales - Revised guidelines and criteria for grading the quality of agricultural land. MAFF (Publications), London SE99 TTP.

The information is accurate at the base map scale but any enlargement would be misleading. Reproduction in whole or in part by any means is prohibited without the prior permission of MAFF.

Surveyed & drawn by the Resource Planning Team, ADAS Statutory Unit, Huntingdon
Based on the 1973 Ordnance Survey 1:10000 map with the permission of the Controller of Her Majesty's Stationery Office.
Sheet(s): TM 39 SE
Reference No.: 115/93