

Agricultural Land Classification

March Road Turves, Cambs

AGRICULTURAL LAND

Agricultural Grades Agricultural Land Quality

Grade 1	<input type="checkbox"/> *	Very high ↑ ↓ Very low
Grade 2	<input type="checkbox"/>	
Grade 3	<input type="checkbox"/> a	
	<input type="checkbox"/> b	
Grade 4	<input type="checkbox"/> *	
Grade 5	<input type="checkbox"/> *	

Disturbed	<input type="checkbox"/> *	Agricultural Buildings	<input type="checkbox"/> *
		Unsurveyed	<input type="checkbox"/> *

NON AGRICULTURAL LAND

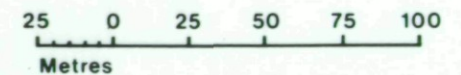
Land predominantly in urban use	<input type="checkbox"/> *
Other land primarily in non-agricultural use	<input type="checkbox"/> *

* Land in this category does not occur on this map

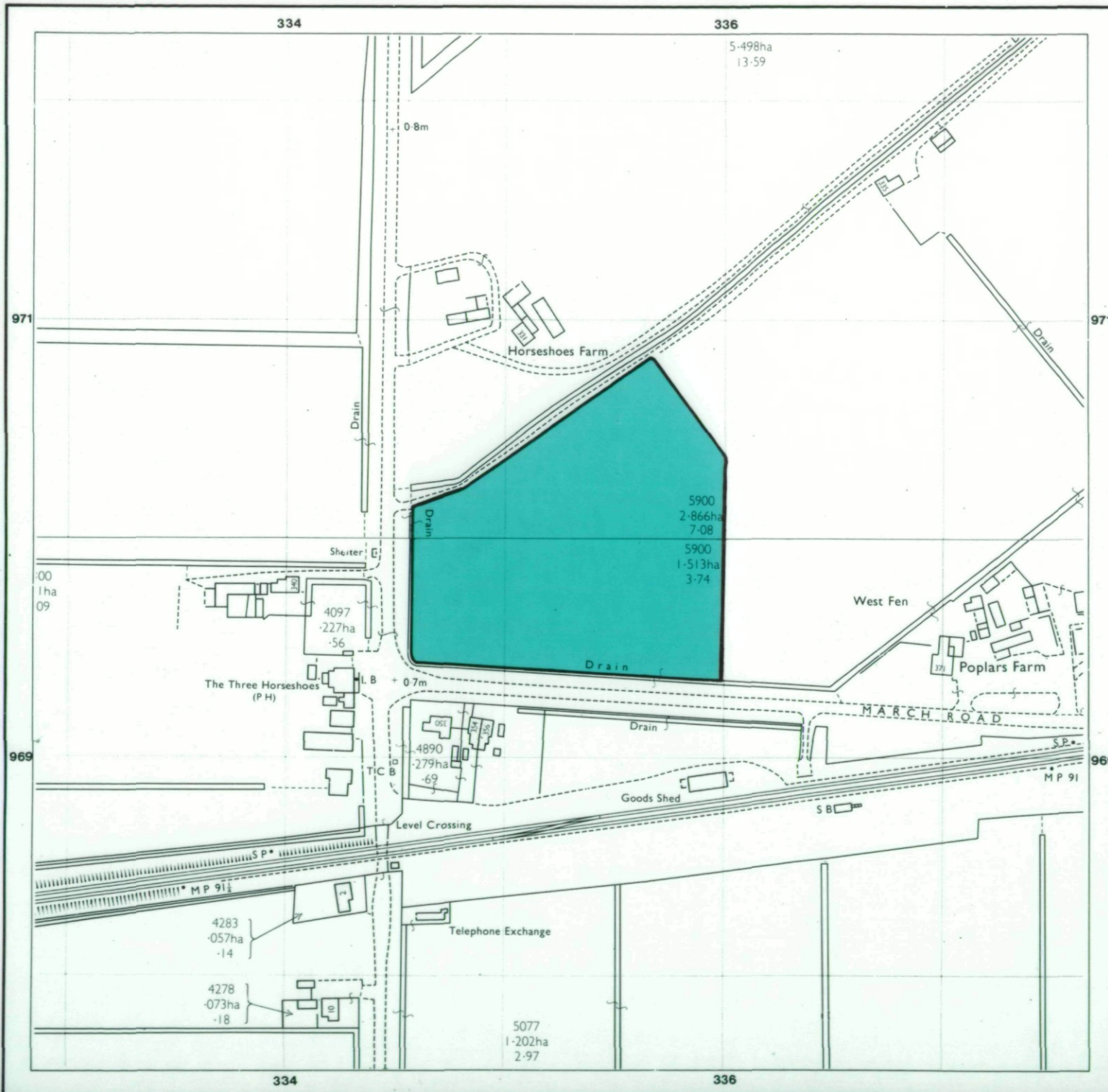
SOURCE MAPS Base maps taken from the O.S. 1:2500
TL 3396 & 3397

This map is accurate only at the scale shown.
Any enlargement could be misleading

Scale 1:2500



Drawn by the Cartographic Unit,
Farm & Countryside Service
Cambridge.Ref. H 62 91
Ordnance Survey maps reproduced
with the permission of the Controller,
H.M.S.O.
© Crown Copyright reserved 1991

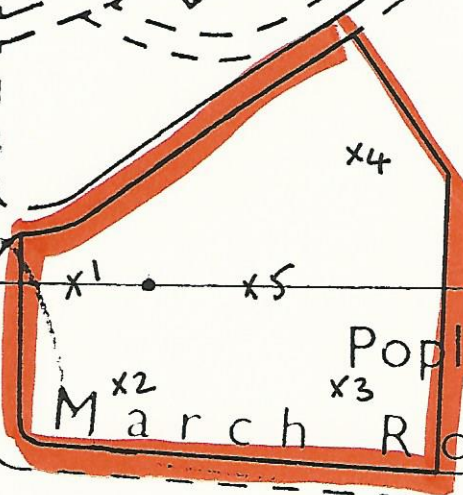


297300

Horseshoes Farm

62/91

297000



x4

x1

x5

x2

x3

Poplars Farm

March Road

PH

Im

TCB

Tel Ex

Turves

Im

Red Barn Farm

296700

533500

533400