

Agricultural Land Classification

Berkhamsted By-Pass Borrow Pits Herts

AGRICULTURAL LAND

Agricultural Grades

Agricultural Land Quality

Grade 1



Very high

Grade 2



Grade 3



Very high

Very low

Grade 4



Grade 5



Disturbed



Agricultural Buildings



Unsurveyed



NON AGRICULTURAL LAND

Land predominantly in urban use



Other land primarily in non-agricultural use

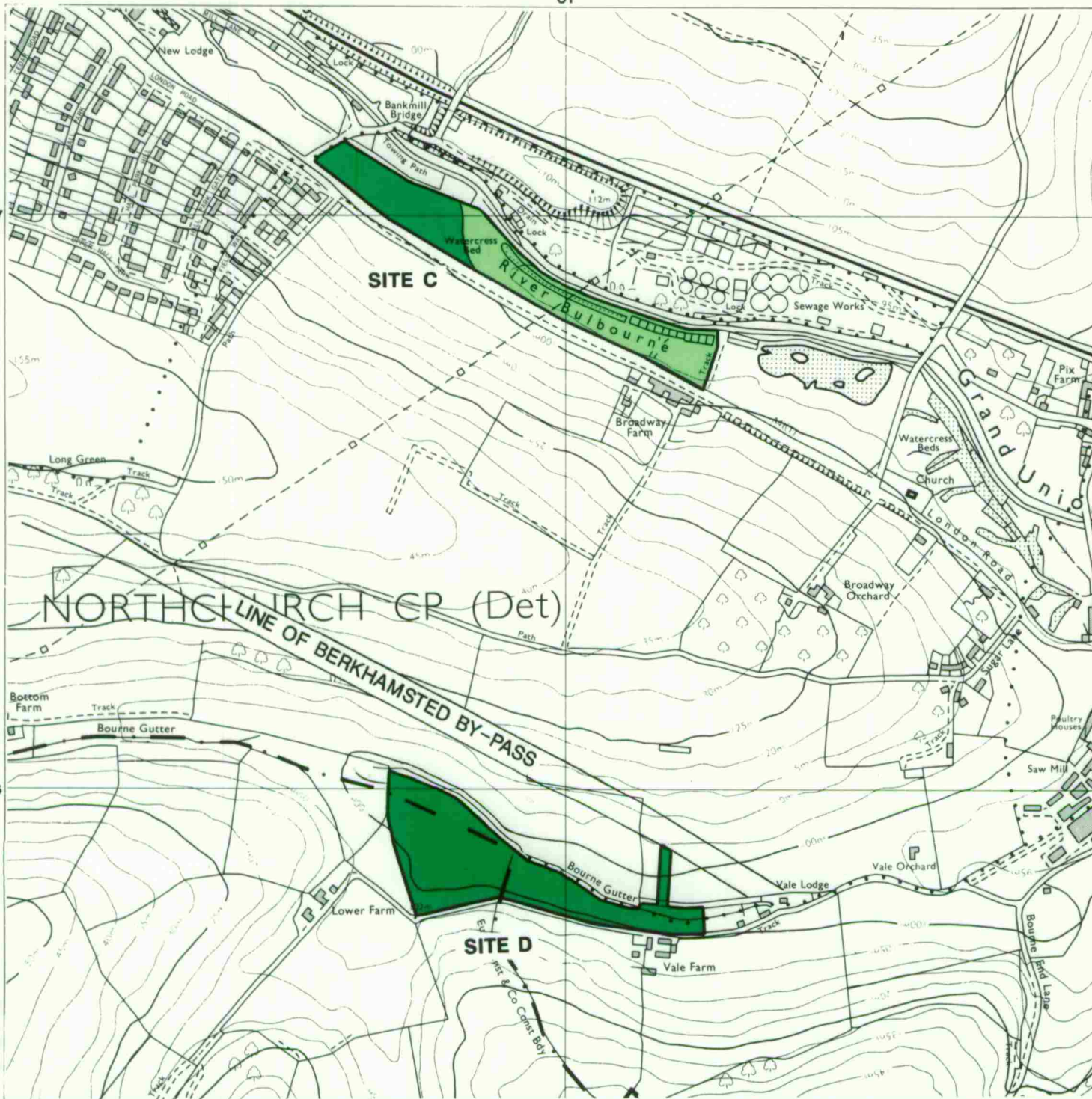
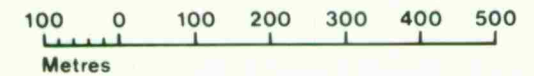


* Land in this category does not occur on this map

SOURCE MAPS Base maps taken from the OS 1:10000
Sheet no. TL 00 NW

This map is accurate only at the scale shown.
Any enlargement could be misleading

Scale 1:10 000



Pendley Beches
A 41(T)

Lodge Bushes

BERKHAMSTED BY-PASS SP 91 SW/SE 1 21 92 ALC GRADES

A

211000



LINE OF BERKHAMSTED BY-PASS

Hemp Lane
Ppg Sta

No-Man's Friend Wood

Pit (disused)

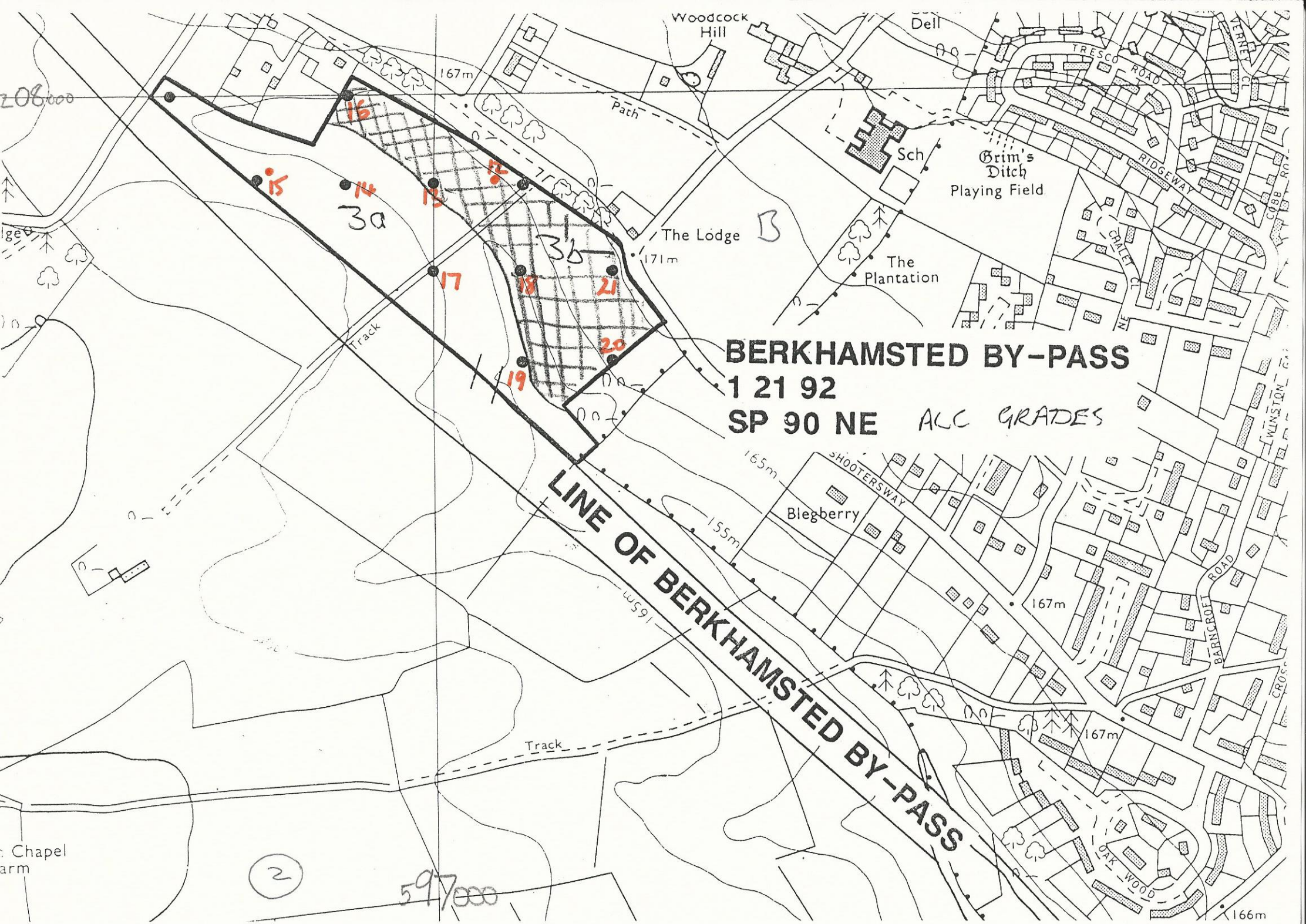
Farm

Hemp Lane

Hill Green Farm

495000

1



BERKHAMSTED BY-PASS
1 21 92
SP 90 NE ALL GRADES

LINE OF BERKHAMSTED BY-PASS

206000

2

597000

Chapel
arm

167m

Path

The Lodge

171m

Sch

Grim's
Ditch
Playing Field

The
Plantation

3a

3b

Track

165m

155m

165m

Track

Blegberry

167m

167m

166m

Dell

TRESCO
ROAD

RIDGEWAY

THENEY CT

COBB RO

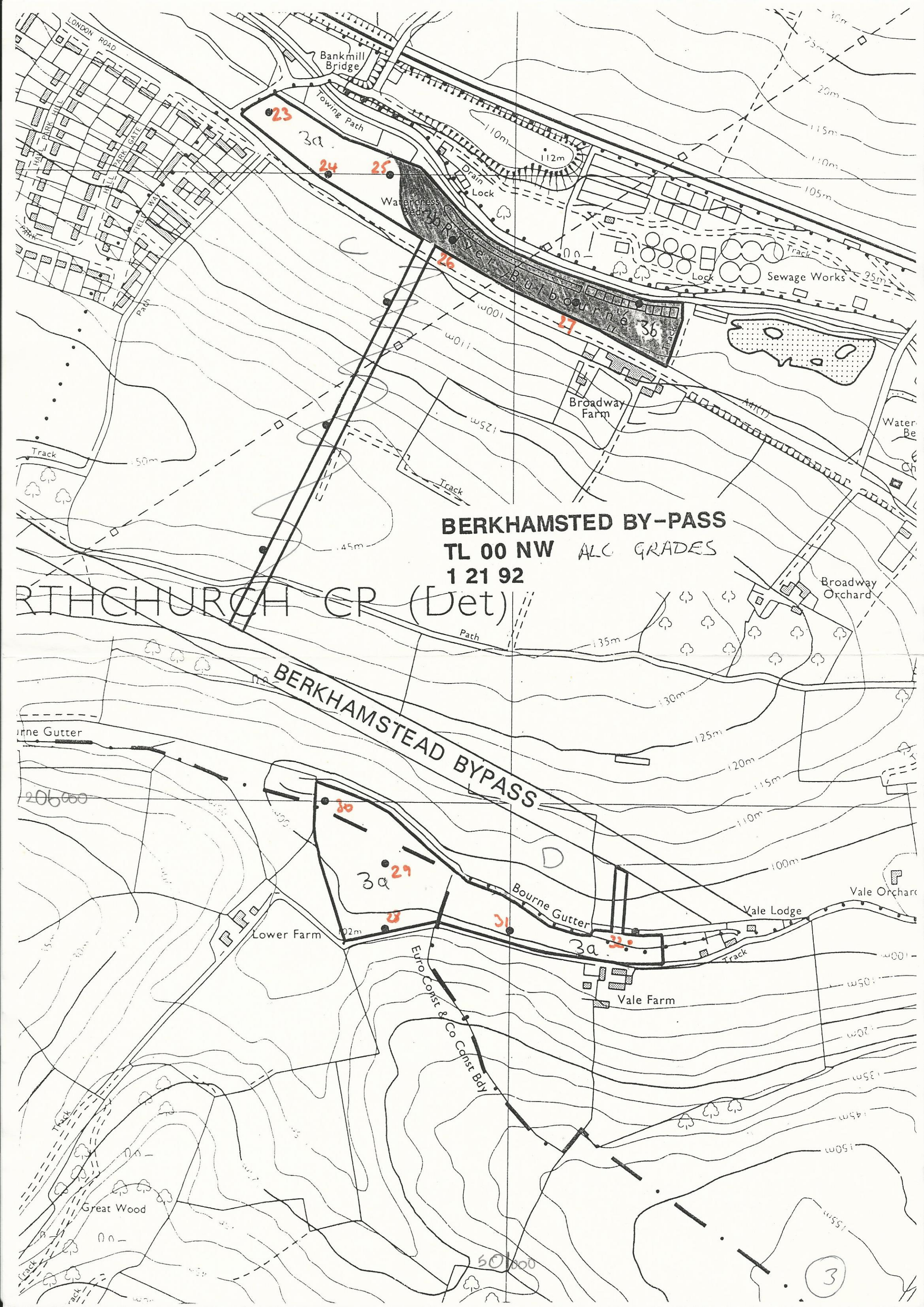
CALET C

WINSTON G

BARNCRO
ROAD

CRO

OAK
WOOD



BERKHAMSTED BY-PASS
TL 00 NW ALC GRADES
1 21 92

ERTHCHURCH CP (Det)

BERKHAMSTEAD BYPASS

3

Agricultural Land Classification

Berkhamsted By-Pass Borrow Pits Herts

SOIL TYPES

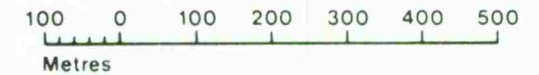
SOIL TYPE	TOPSOIL	UPPER SUBSOIL	LOWER SUBSOIL
1A	0-30/35cm CL Slightly stony	30/35-120cm CL	
1B	0-30/35cm CL Moderately stony	Very stony	
2	0-30/35cm CL Slightly stony	30/35-60cm MZCL Moderately stony*	60-120cm MCL Very stony*

* Chalk stones

SOURCE MAPS Base maps taken from the OS 1:10000
Sheet no. TL 00 NW

This map is accurate only at the scale shown.
Any enlargement could be misleading

Scale 1:10 000



Drawn by the Cartographic Unit,
Farm & Countryside Service
Cambridge Ref 1 21 92

Ordnance Survey maps reproduced
with the permission of the Controller,
H.M.S.O.
© Crown Copyright reserved 1992

