



Agricultural Land Classification Courteenhall Grange Farm, Northants




AGRICULTURAL LAND


Agricultural Grades	Agricultural Land Quality
Grade 1	Very high
Grade 2	
Grade 3	
Grade 4	
Grade 5	Very low

Extent of current mineral working 

Proposed extension to mineral working 

NON AGRICULTURAL LAND

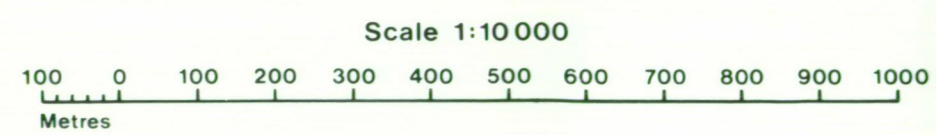
Land predominantly in urban use 

Other land primarily in non-agricultural use 

* Land in this category does not occur on this map

SOURCE MAPS Base maps taken from the O.S. 1:10000
Sheets SP 75 NE & SE

This map is accurate only at the scale shown.
Any enlargement could be misleading





Drawn by the Cartographic Unit,
Farm & Countryside Service
Cambridge.Ref.
Ordnance Survey maps reproduced
with the permission of the Controller,
H.M.S.O.
© Crown Copyright reserved 1990



Courteenhall Grange Farm, Northants

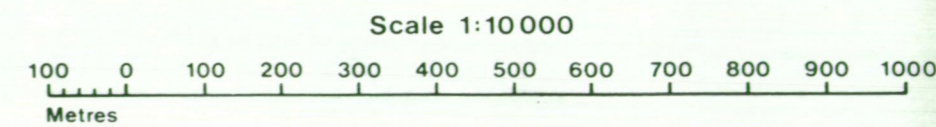
SOIL TYPES

- I Soil type I
- II Soil type II

Extent of current mineral working 
 Proposed extension to mineral working 

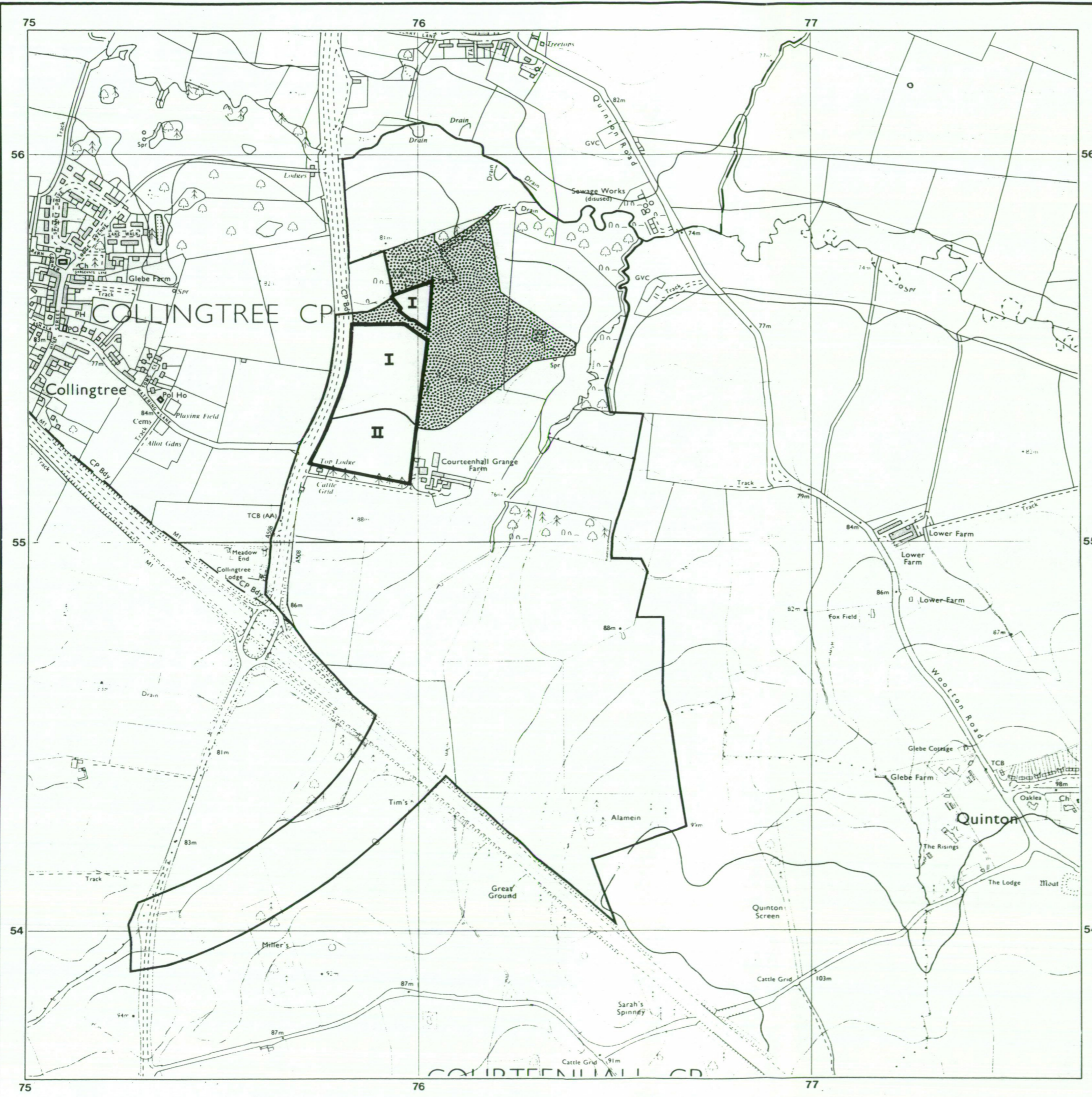
SOURCE MAPS Base maps taken from the O.S. 1:10000
 Sheets SP 75 NE & SE

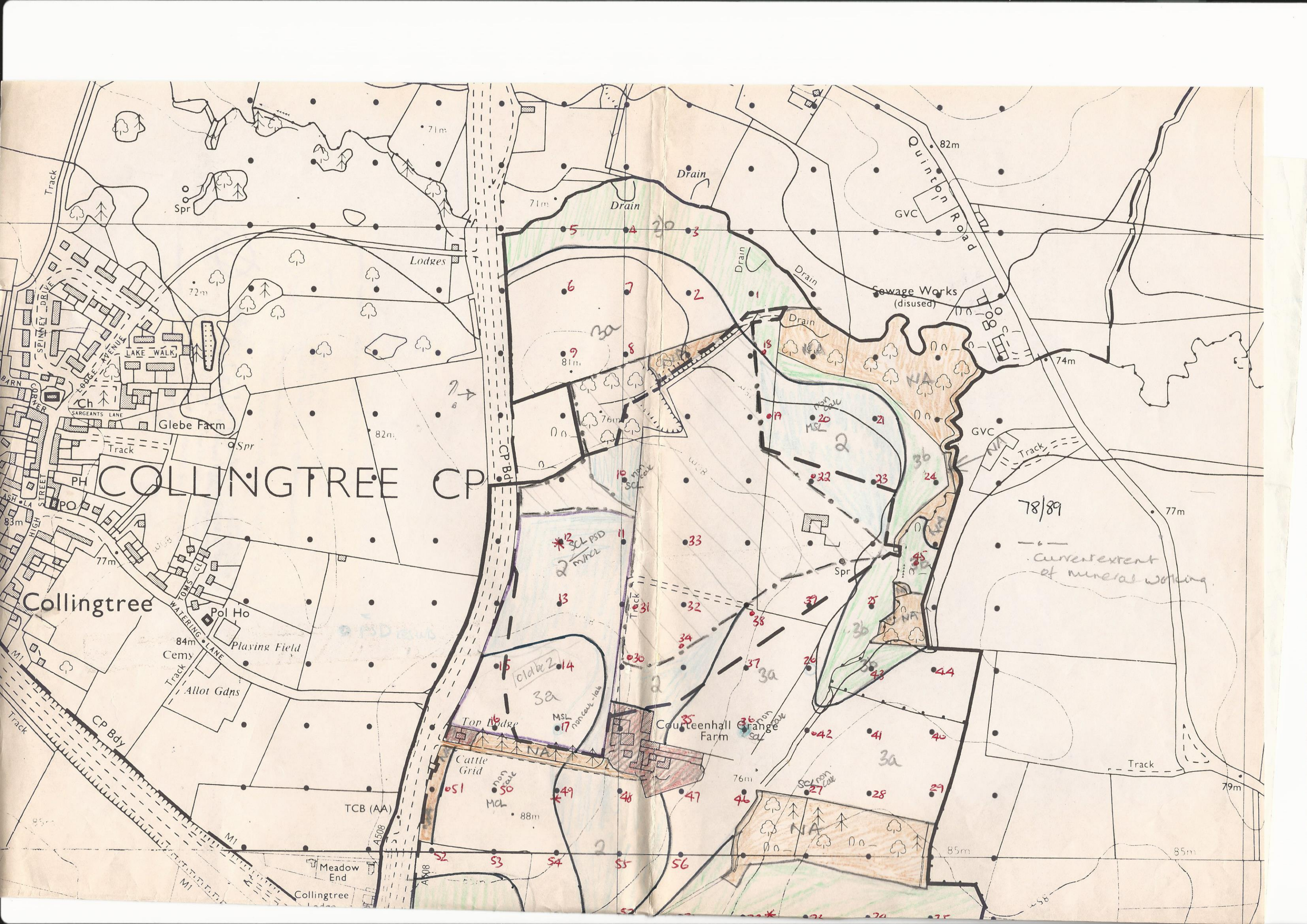
This map is accurate only at the scale shown.
 Any enlargement could be misleading



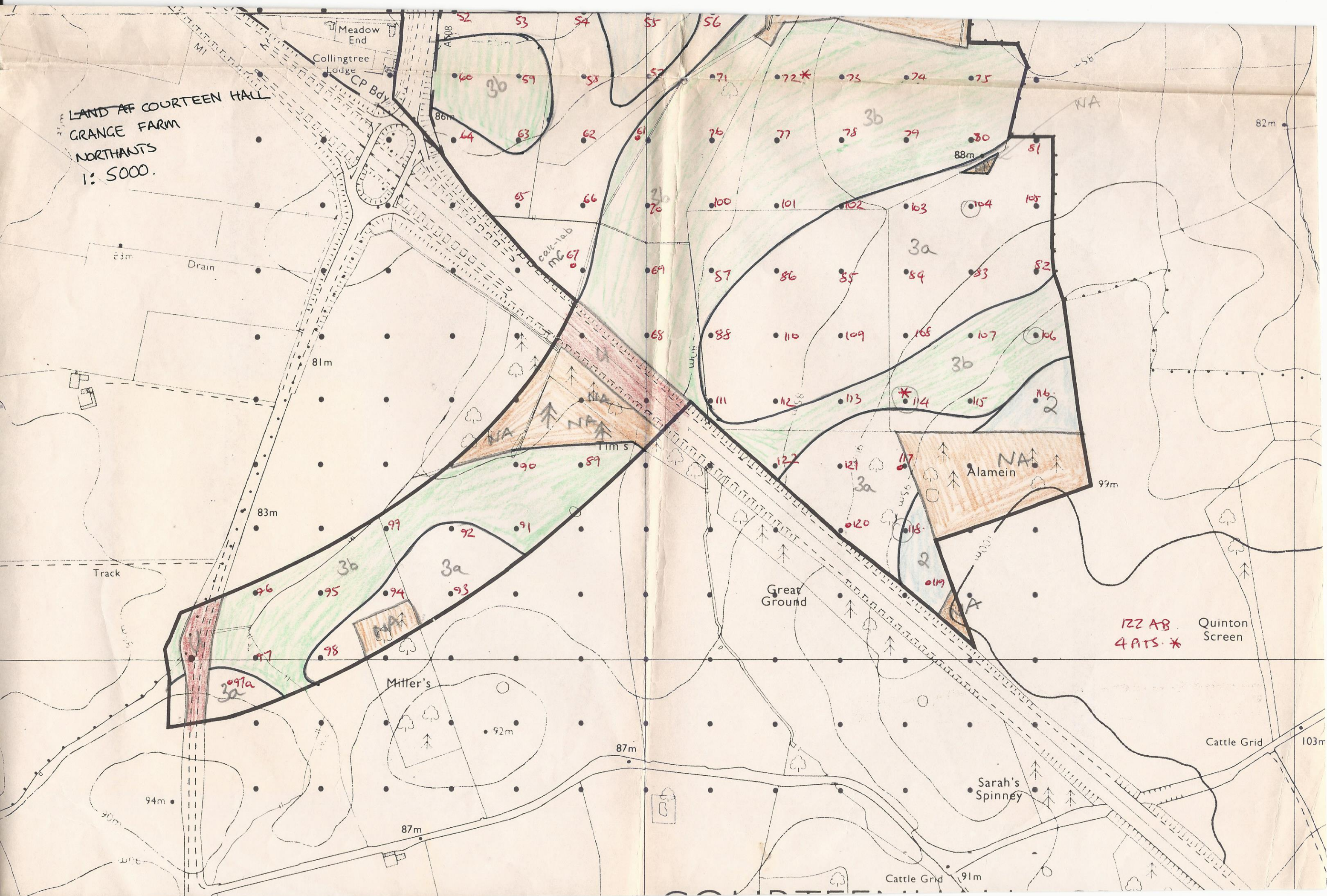
Drawn by the Cartographic Unit,
 Farm & Countryside Service
 Cambridge.Ref.

Ordnance Survey maps reproduced
 with the permission of the Controller,
 H.M.S.O.
 © Crown Copyright reserved 1990





LAND OF COURTEEN HALL
GRANGE FARM
NORTHANTS
1: 5000.



122 AB
4 PTS *
Quinton Screen