

Agricultural Land Classification

Kings Cliffe Works, Framples Field, Kings Cliffe, Northamptonshire

AGRICULTURAL LAND

Agricultural Grades Agricultural Land Quality

Grade 1		Very high Very low
Grade 2		
Grade 3	a b	
Grade 4		
Grade 5		

Disturbed		Agricultural Buildings	
		Unsurveyed	

NON AGRICULTURAL LAND

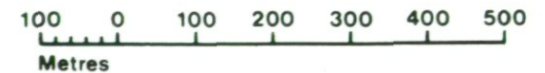
Land predominantly in urban use	
Other land primarily in non-agricultural use	

* Land in this category does not occur on this map

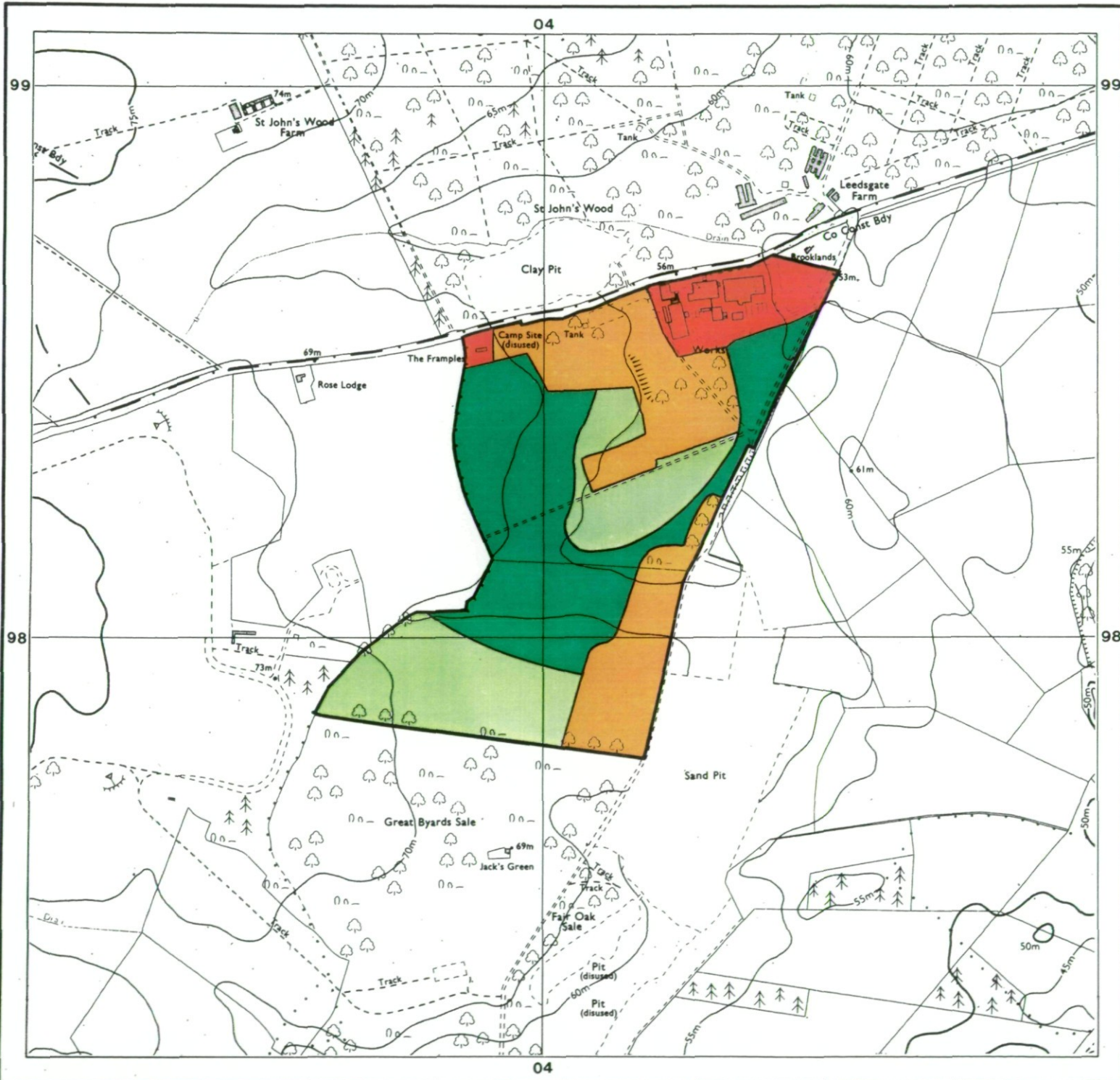
SOURCE MAPS Base maps taken from the OS 1 : 10000
 Sheets TL09NW

This map is accurate only at the scale shown.
 Any enlargement could be misleading

Scale 1:10 000



Map produced by the Resource Planning Team,
 ADAS Statutory Business Centre, Huntingdon,
 Cambridge Ref. 99/93
 Ordnance Survey detail reproduced with
 the permission of the Controller, H.M.S.O.
 ©Crown Copyright reserved, 1993



Kings Cliffe Works, Framples Field, Kings Cliffe, Northamptonshire

Soil Types

Soil Type	Topsoil	Subsoil 1	Subsoil 2
1	HCL or C. 0 - 30 cm. V. Sli Calc. - Calc.	C (occ HCL to 60 cms) 30 - 120 Calc from 30/70 cms Comm dist och motts from 30 cm.	
2	HCL (occ MCL) 0 - 25/30 cm. Very Calc.	C 25/30 - 30/70 very Calc. Comm dist och motts from 30 - 45 cms.	Limestone Rox 30/70+

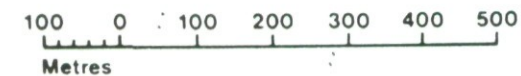


Urban and Non-Agricultural Land

SOURCE MAPS Base maps taken from the OS 1 : 10000
Sheets TL 09 NW

This map is accurate only at the scale shown.
Any enlargement could be misleading

Scale 1:10 000



Map produced by the Resource Planning Team,
ADAS Statutory Business Centre, Huntingdon,
Cambridge Ref. 99/93
Ordnance Survey detail reproduced with
the permission of the Controller, H.M.S.O
© Crown Copyright reserved, 1993

