





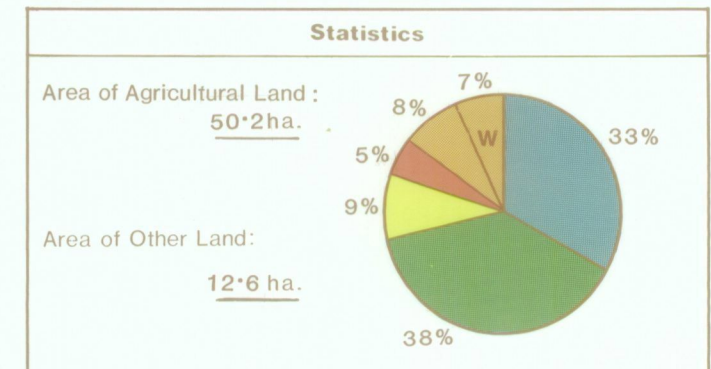
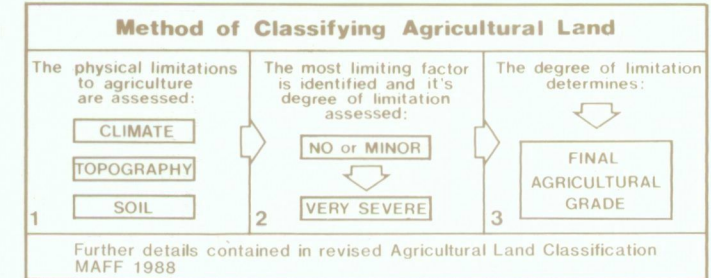
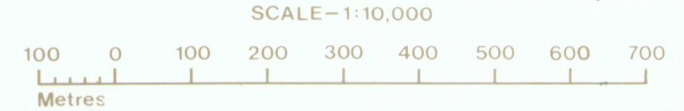


SPRING FARM CAWTON HOVINGHAM

Proposed Sand and Gravel Extraction Site

Agricultural Land Classification

Agricultural Land			
Agricultural Grades	Agricultural Land Quality	Area within the site (ha.)	
Grade 1		Excellent	Nil
Grade 2		Very Good	Nil
Grade 3	 Sub-Grade 3a	Good	21.0
	 Sub-Grade 3b	Moderate	23.5
Grade 4		Poor	5.7
Grade 5		Very Poor	Nil



Ministry of Agriculture,
Fisheries and Food.



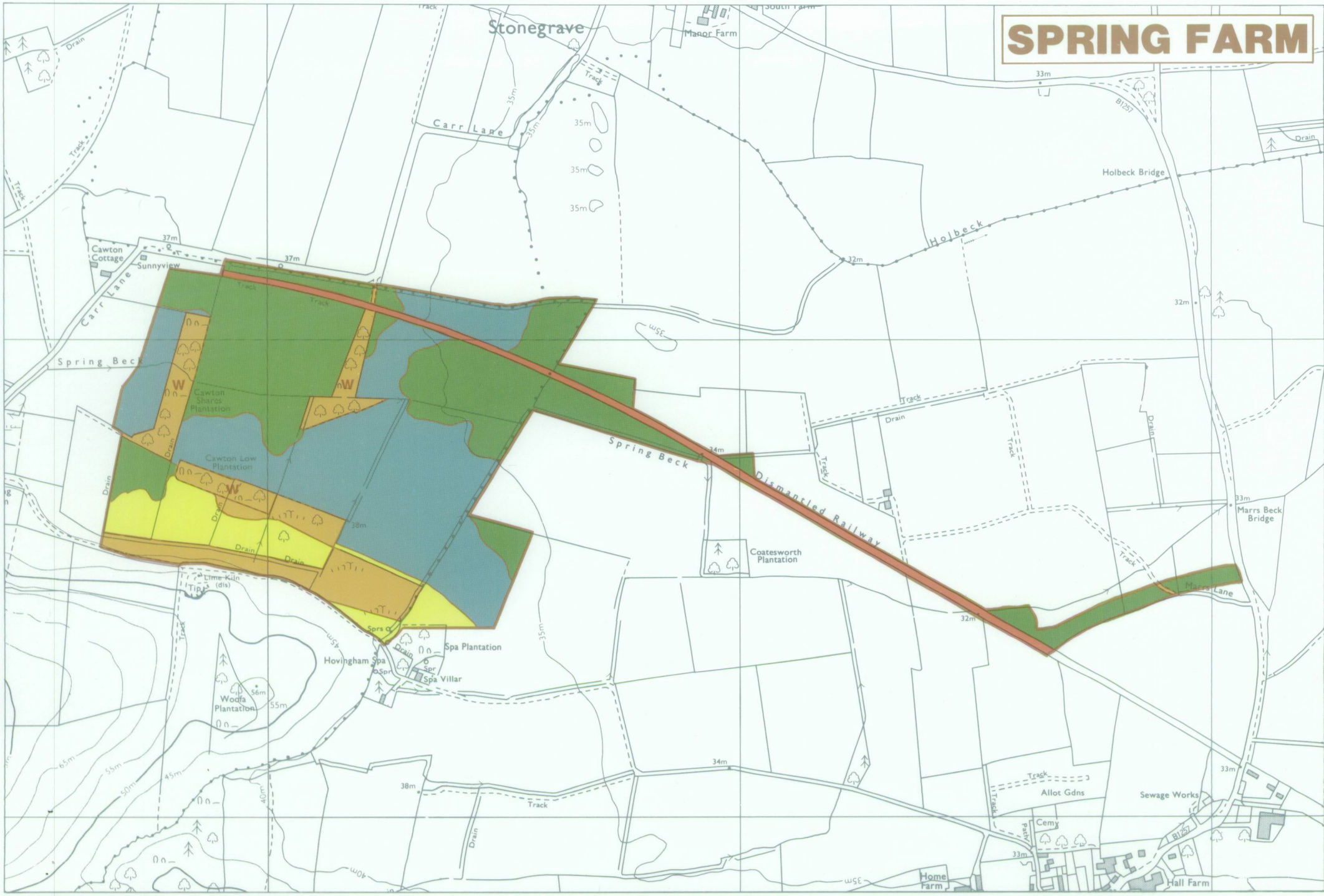
Land in Other Categories

	Area within the site (ha.)
Urban <i>Including housing industry, commerce, derelict land, sports facilities, transport.</i>	3.2
Non-agricultural <i>Including golf courses, parks, sports fields, allotments, airfields.</i>	5.2
Woodland <i>Farm woodland</i>	4.2
<i>Commercial woodland</i>	Nil
Agricultural buildings <i>Including glasshouses</i>	Nil
Open water	Nil
Land not surveyed	Nil

Information compiled by Resource Planning Group, Farm and Countryside Service, Leeds R.O.
Map produced by Resource Planning Cartographic Unit, Project Number 66/89
Ordnance Survey maps reproduced with the permission of the Controller, H.M.S.O.
© Crown Copyright Reserved 1989

SOURCE MAPS
1:10,000
SE 67 NE
SE 67 NW

SPRING FARM




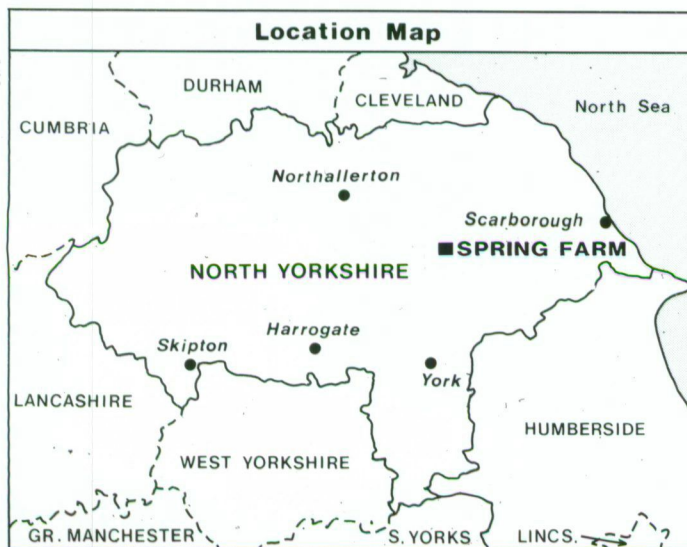
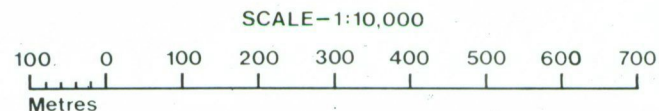
SPRING FARM CAWTON HOVINGHAM

Proposed Sand and Gravel Extraction Site

Agricultural Land Classification

Location of Soil Auger Borings and Soil Pits

Soil Auger Borings ●
Soil Pit ■



Ministry of Agriculture,
Fisheries and Food.

Information compiled by Resource Planning Group,
Farm and Countryside Service, Leeds R.O.
Map produced by Resource Planning Cartographic Unit.
Project Number 66/89
Ordnance Survey maps reproduced with the
permission of the Controller, H.M.S.O.
© Crown Copyright Reserved 1989

SOURCE MAPS
1:10,000
SE 67 NE
SE 67 NW

SPRING FARM

