

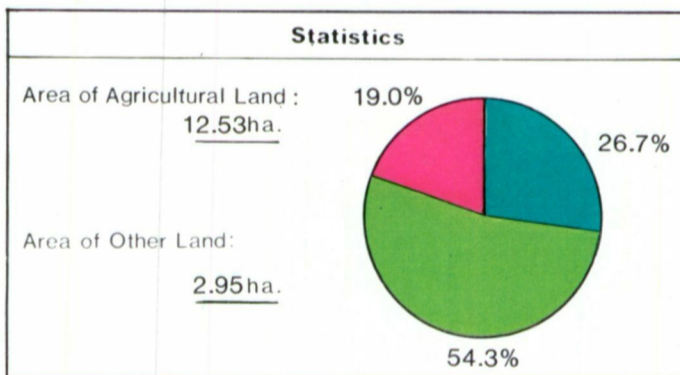


HAMBLETON DISTRICT PLAN DALTON AIRFIELD (Site 1)

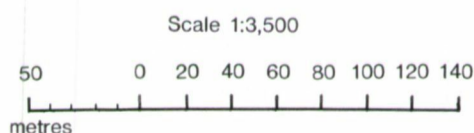
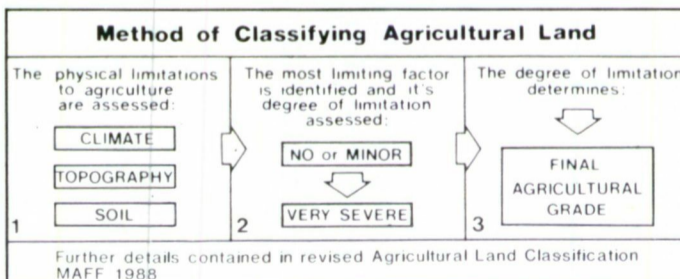
Local Plan

Agricultural Land Classification

Agricultural Land			
Agricultural Grades		Agricultural Land Quality	Area within the site (ha.)
Grade 1		Excellent	Nil
Grade 2		Very Good	Nil
Grade 3		Good	4.13
		Moderate	8.40
Grade 4		Poor	Nil
Grade 5		Very Poor	Nil



Land in Other Categories		
		Area within the site (ha.)
Urban <i>Including housing, industry, commerce, derelict land, sports facilities, transport.</i>		2.95
Non-agricultural <i>Including golf courses, parks, sports fields, allotments, airfields.</i>		Nil
Woodland <i>Farm woodland</i>		Nil
Commercial woodland		Nil
Agricultural buildings <i>Including glasshouses</i>		Nil
Open water		Nil
Land not surveyed		Nil



Ministry of Agriculture,
Fisheries and Food.



Information compiled by Resource Planning Team, ADAS Statutory Group, Leeds
Map produced by Resource Planning Cartographic Unit, Project Number 74/92
Ordnance Survey maps reproduced with the permission of the Controller, H.M.S.O.
© Crown Copyright Reserved 1992

SOURCE MAPS
1:10,000
SE47NW

AGRICULTURAL LAND

NON-AGRICULTURAL LAND

-  Grade 1
-  Grade 2
-  Sub-Grade 3a
-  Sub-Grade 3b
-  Grade 4
-  Grade 5

-  Urban
- 

HAMBLETÓN DISTRICT PLAN
 LOCAL PLAN.
 74/92.
 1:2,500.
 SE 47NW.

