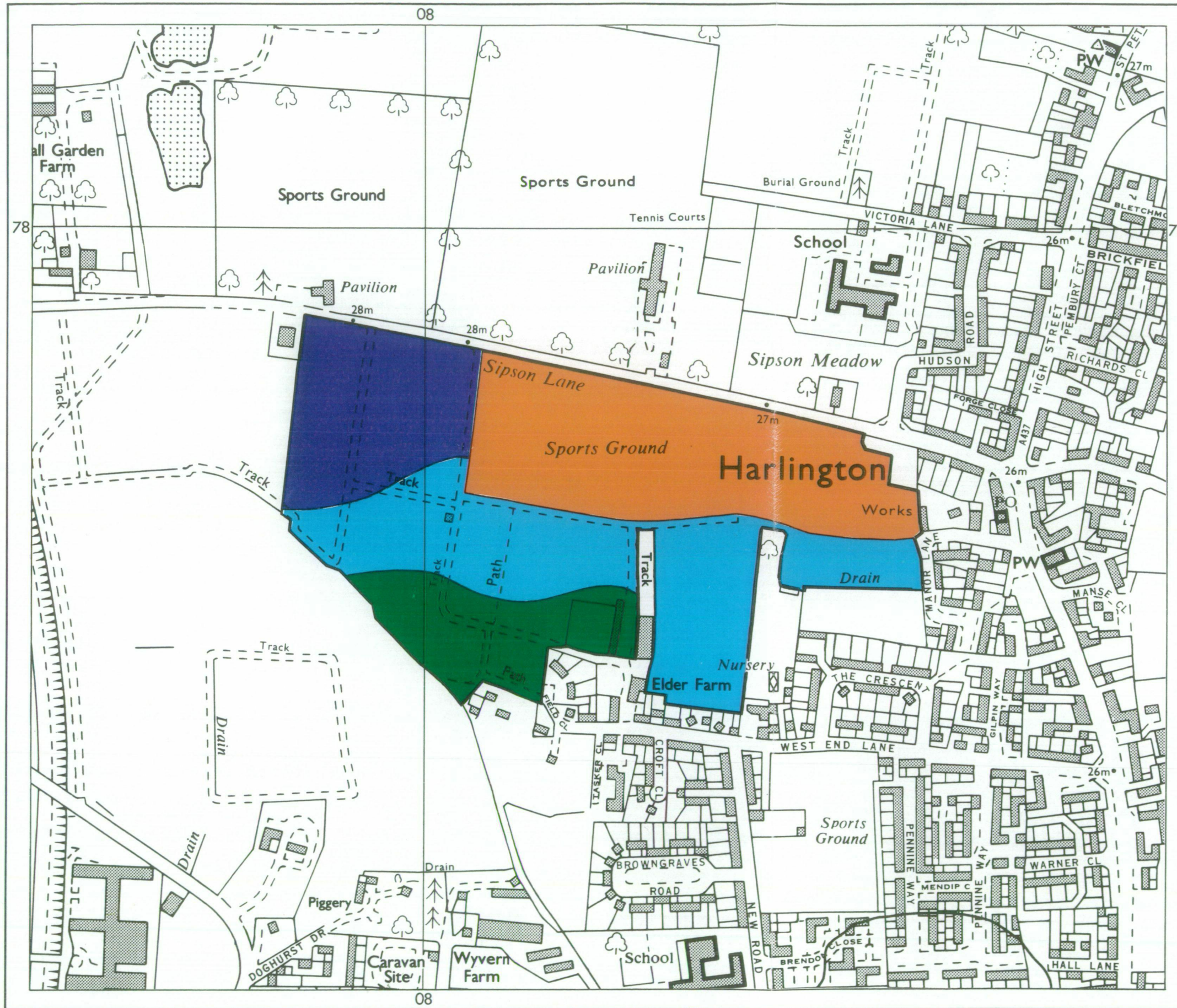


# South of Sipson Lane, Sipson, L.B. of Hillingdon.

## Agricultural Land Classification



### AGRICULTURAL LAND

Grade	Quality	Area	% of Total
Grade 1	excellent	4.0 ha	27 %
Grade 2	very good	7.7 ha	53 %
Grade 3a	good	3.0 ha	20 %
Grade 3b	Not present	ha	%
Grade 4	Not present	ha	%
Grade 5	Not present	ha	%

Total area of agricultural land surveyed 14.7 ha

Agricultural buildings	Not present
Woodland	Not present
Not surveyed	Not present

### NON-AGRICULTURAL LAND

Land predominantly in urban use	Not present
Land in non-agricultural use	

Total area of site 22.2 ha

For further information consult "Agricultural Land Classification of England and Wales (Revised guidelines and criteria for grading the quality of agricultural land)", M.A.F.F., 1988.

SOURCE MAPS  
O.S. 1:10,000  
TQ 07 NE



Surveyed by the Resource Planning Group 5 / 91  
Map compiled and produced by the Cartographic Unit,  
Farm and Countryside Service, South East Region, Reading.  
Reference no. 2709 / 030 / 90

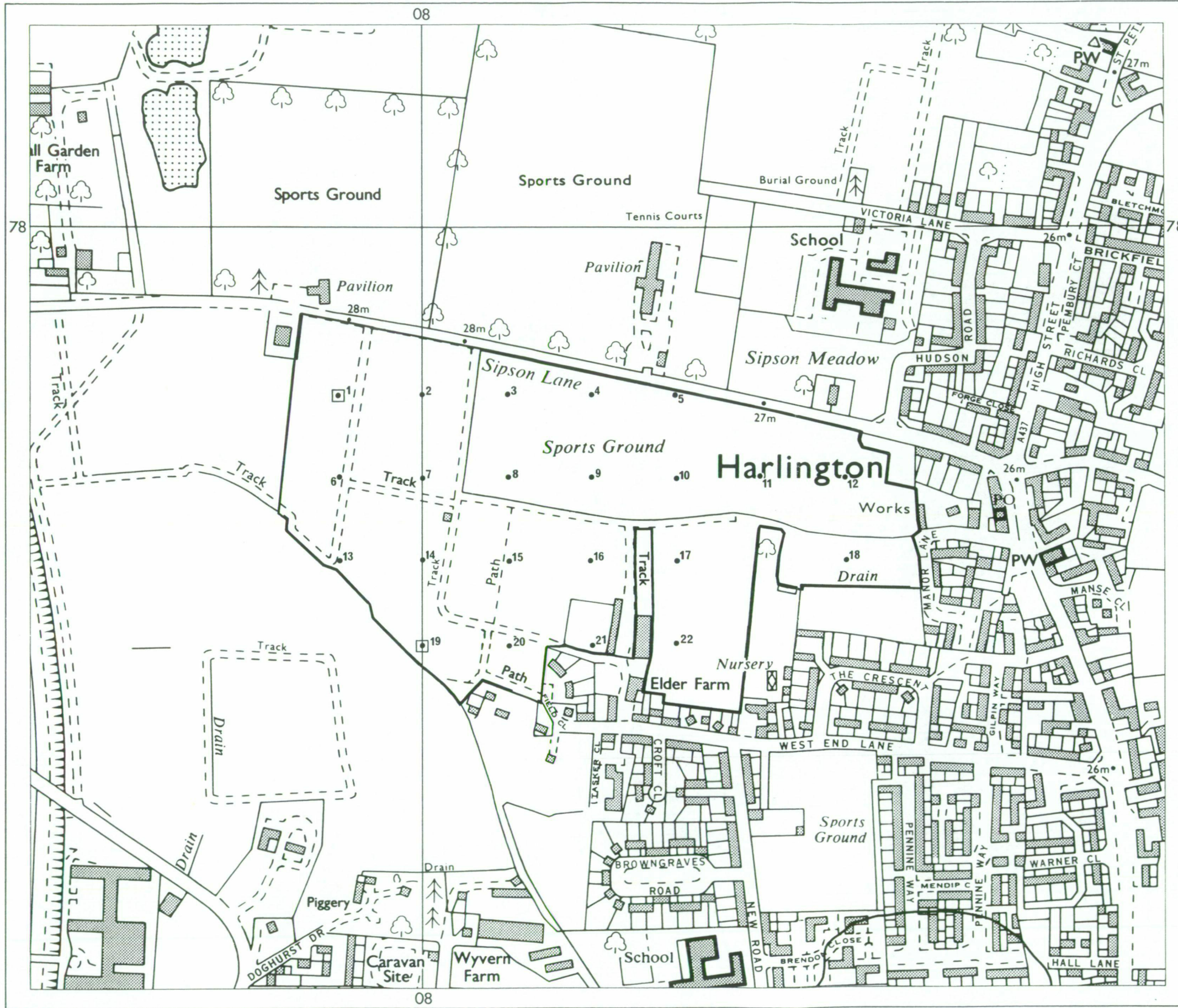
Ordnance Survey information reproduced with the sanction of  
the Controller, H.M.S.O.

Reproduction of this map in whole or in part is prohibited without  
the prior permission of M.A.F.F.

This map is accurate only at the scale shown.

# South of Sipson Lane, Sipson, L.B. of Hillingdon.

## Location of Auger Borings

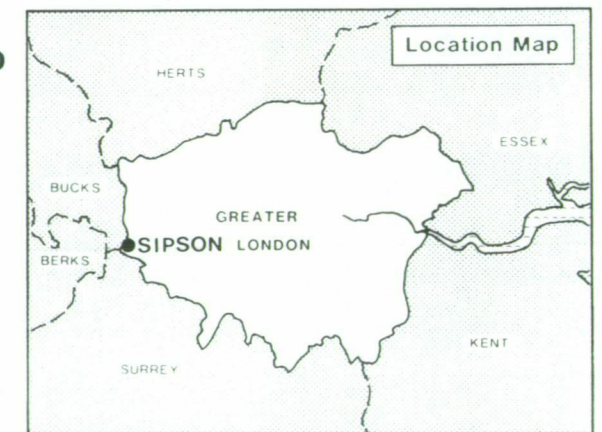


- 5 Auger boring
- 2 Profile pit

Surveyed by the Resource Planning Group 5 / 91  
 Map compiled and produced by the Cartographic Unit,  
 Farm and Countryside Service, South East Region, Reading.

Reference no. 2709 / 030 / 90

SOURCE MAPS  
**O.S. 1:10,000**  
**TQ 07 NE**



Ordnance Survey information reproduced with the sanction of  
 the Controller, H.M.S.O.

Reproduction of this map in whole or in part is prohibited without  
 the prior permission of M.A.F.F.

This map is accurate only at the scale shown.

