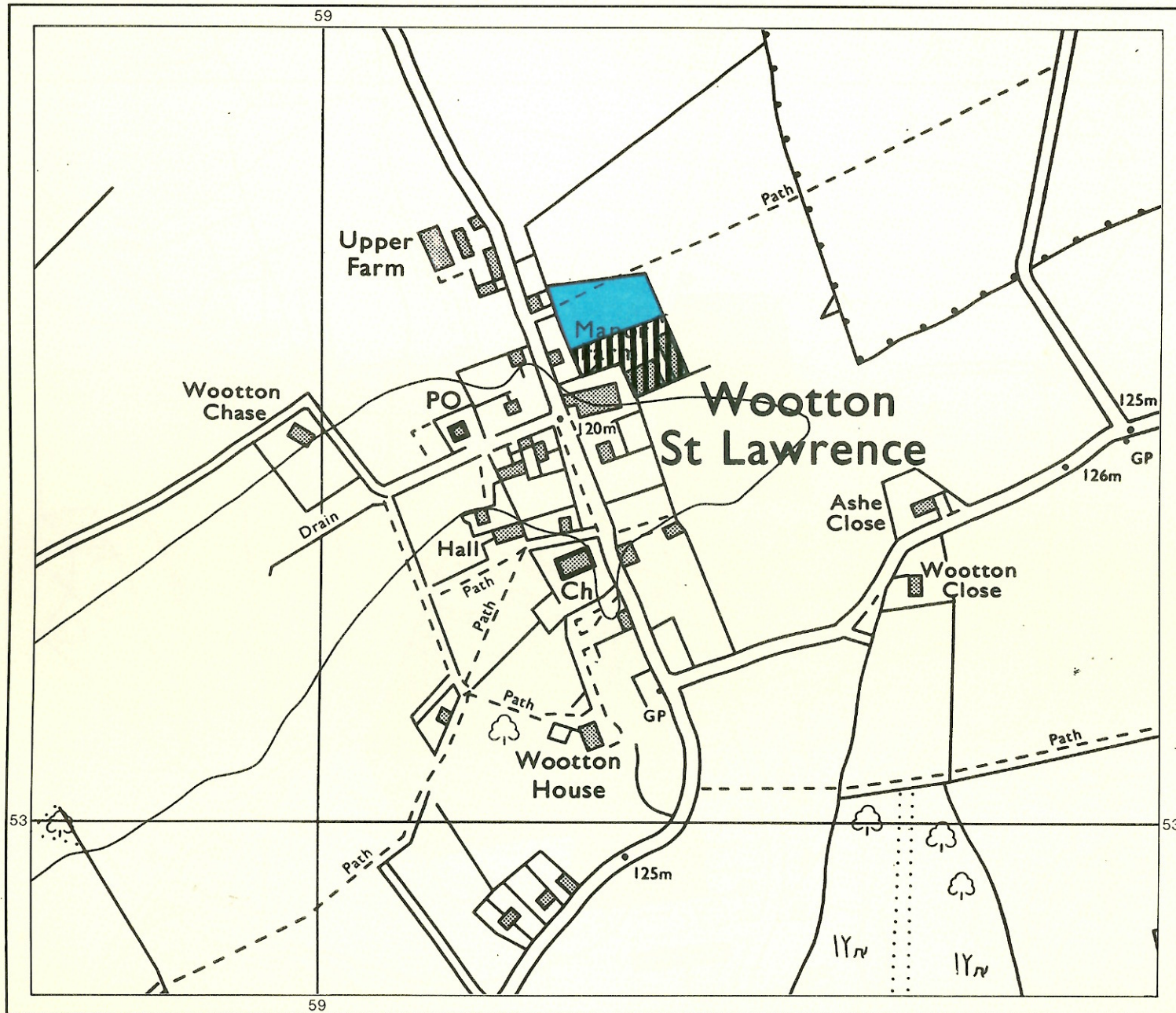


Basingstoke and Deane Local Plan Site 12: Wooton St Lawrence



Agricultural Land Classification

AGRICULTURAL LAND			
Grade	Quality	Area	% of Total
Grade 1	Not present	excellent	ha %
Grade 2	Very good	0.4 ha	100 %
Grade 3a	Not present	good	ha %
Grade 3b	Not present	moderate	ha %
Grade 4	Not present	poor	ha %
Grade 5	Not present	very poor	ha %

Total area of agricultural land surveyed 0.4 ha

Agricultural buildings 0.4 ha

Woodland ha

Not surveyed ha

NON-AGRICULTURAL LAND

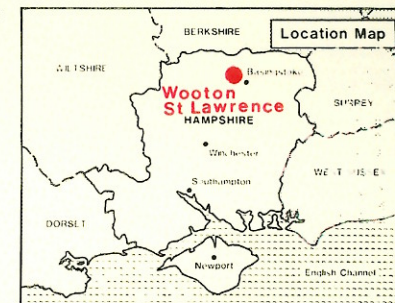
Land predominantly in urban use ha

Land in non-agricultural use ha

Total area of site 0.8 ha

For further information consult "Agricultural Land Classification of England and Wales (Revised guidelines and criteria for grading the quality of agricultural land)", M.A.F.F., 1988.

SOURCE MAPS
SU 55 SE



Surveyed by the Resource Planning Team, 8/93
Map compiled and produced by the Cartographic Unit, Resource Planning Team, Guildford Statutory Group, Agricultural Development and Advisory Service.
Reference no. 1501/154/93 MAFF Reference no. EL 15/144

Ordnance Survey information reproduced with the sanction of the Controller, H.M.S.O.

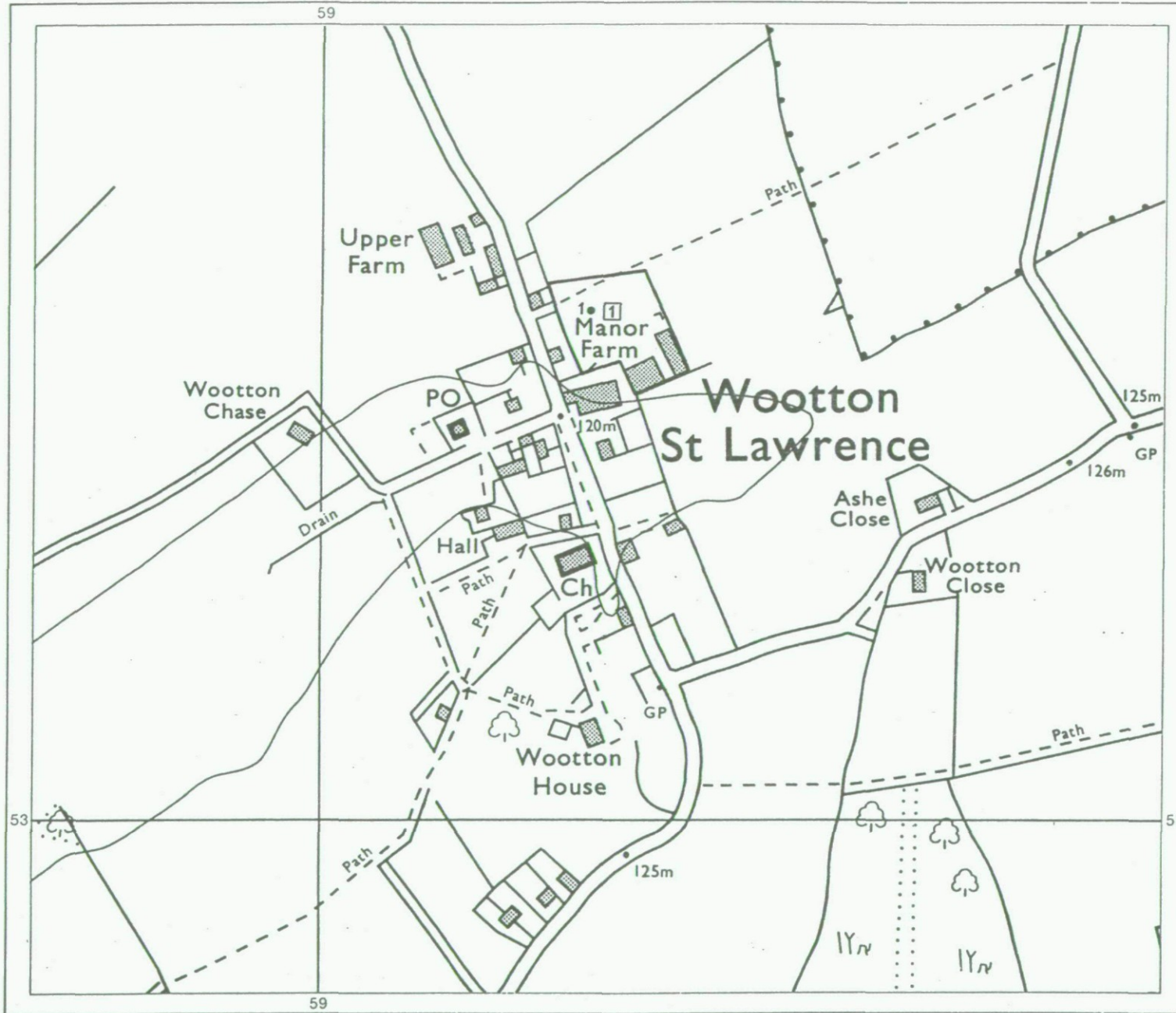
Reproduction of this map in whole or in part is prohibited without the prior permission of M.A.F.F.

This map is accurate only at the scale shown.

© Crown Copyright reserved 1993

**Basingstoke and Deane Local Plan
Site 12: Wooton St Lawrence**

Location of Auger Borings



- 5 Auger boring
- ② Profile pit

Surveyed by the Resource Planning Team, 8/93
 Map compiled and produced by the Cartographic Unit,
 Resource Planning Team, Guildford Statutory Group,
 Agricultural Development and Advisory Service.
 Reference no. 1501/154/93 MAFF Reference no. EL 15/144

SOURCE MAPS
 SU 55 SE



Ordnance Survey information reproduced with the sanction of
 the Controller, H.M.S.O.

Reproduction of this map in whole or in part is prohibited without
 the prior permission of M.A.F.F.

This map is accurate only at the scale shown.